

NOTICE!!

These documents have been scanned!

Do not place un-scanned documents beneath this notice!

Do not remove this notice from this file!

GPO Jacket No. 560-102
Print Order 61540
Rise Business Services, LLC
Job=AZ15 5/13/2019



Box Number= AZ15043



Claim Begin-End: AMC420131-AMC420193

1 Initial Receipt



AZ15043-22

AMC418628-AMC420131

United States Department of the Interior
Bureau of Land Management
 LANDS/RECREATION & PLANNING
 ONE N CENTRAL AVE
 PHOENIX, AZ 85004 -2203
 Phone: 602-417-9200

Receipt

No:

2702399

Transaction #: 2784043

Date of Transaction: 12/05/2012

ENTERED INTO COMPUTER

CUSTOMER:

JAN 29 2013 ~~✗~~ JAN 30 2013 ~~✗~~

GOLD BASIN MINING EXP LLC
 10923 VALLEROSA ST
 LAS VEGAS, NV 89141-3927 US

LINE #	QTY	DESCRIPTION	REMARKS	UNIT PRICE	TOTAL
1	63.00	LOCATABLE MINERALS / MINING CLAIMS- NEW, UNADJUD, ONE OR MORE AUTH NOS / NEW MINING CLAIM LOCATION FEE \$34 CASES: AMC420131/\$34.00, AMC420132/\$34.00, AMC420133/\$34.00, AMC420134/\$34.00, AMC420135/\$34.00, AMC420136/\$34.00, AMC420137/\$34.00, AMC420138/\$34.00, AMC420139/\$34.00, AMC420140/\$34.00, AMC420141/\$34.00, AMC420142/\$34.00, AMC420143/\$34.00, AMC420144/\$34.00, AMC420145/\$34.00, AMC420146/\$34.00, AMC420147/\$34.00, AMC420148/\$34.00, AMC420149/\$34.00, AMC420150/\$34.00, AMC420151/\$34.00, AMC420152/\$34.00, AMC420153/\$34.00, AMC420154/\$34.00, AMC420155/\$34.00, AMC420156/\$34.00, AMC420157/\$34.00, AMC420158/\$34.00, AMC420159/\$34.00, AMC420160/\$34.00, AMC420161/\$34.00, AMC420162/\$34.00, AMC420163/\$34.00, AMC420164/\$34.00, AMC420165/\$34.00, AMC420166/\$34.00, AMC420167/\$34.00, AMC420168/\$34.00, AMC420169/\$34.00, AMC420170/\$34.00, AMC420171/\$34.00, AMC420172/\$34.00, AMC420173/\$34.00, AMC420174/\$34.00, AMC420175/\$34.00, AMC420176/\$34.00, AMC420177/\$34.00, AMC420178/\$34.00, AMC420179/\$34.00, AMC420180/\$34.00, AMC420181/\$34.00, AMC420182/\$34.00, AMC420183/\$34.00, AMC420184/\$34.00, AMC420185/\$34.00, AMC420186/\$34.00, AMC420187/\$34.00, AMC420188/\$34.00, AMC420189/\$34.00, AMC420190/\$34.00, AMC420191/\$34.00, AMC420192/\$34.00, AMC420193/\$34.00		- n/a -	2142.00
		LOCATABLE MINERALS / MINING CLAIMS- NEW, UNADJUD, ONE OR MORE AUTH NOS / NEW MINING CLAIM MAINT FEE \$140 CASES: AMC420131/\$140.00, AMC420132/\$140.00, AMC420133/\$140.00, AMC420134/\$140.00, AMC420135/ \$140.00, AMC420136/\$140.00, AMC420137/\$140.00, AMC420138/\$140.00, AMC420139/\$140.00, AMC420140/			

2	63.00	\$140.00, AMC420141/\$140.00, AMC420142/\$140.00, AMC420143/\$140.00, AMC420144/\$140.00, AMC420145/ \$140.00, AMC420146/\$140.00, AMC420147/\$140.00, AMC420148/\$140.00, AMC420149/\$140.00, AMC420150/ \$140.00, AMC420151/\$140.00, AMC420152/\$140.00, AMC420153/\$140.00, AMC420154/\$140.00, AMC420155/ \$140.00, AMC420156/\$140.00, AMC420157/\$140.00, AMC420158/\$140.00, AMC420159/\$140.00, AMC420160/ \$140.00, AMC420161/\$140.00, AMC420162/\$140.00, AMC420163/\$140.00, AMC420164/\$140.00, AMC420165/ \$140.00, AMC420166/\$140.00, AMC420167/\$140.00, AMC420168/\$140.00, AMC420169/\$140.00, AMC420170/ \$140.00, AMC420171/\$140.00, AMC420172/\$140.00, AMC420173/\$140.00, AMC420174/\$140.00, AMC420175/ \$140.00, AMC420176/\$140.00, AMC420177/\$140.00, AMC420178/\$140.00, AMC420179/\$140.00, AMC420180/ \$140.00, AMC420181/\$140.00, AMC420182/\$140.00, AMC420183/\$140.00, AMC420184/\$140.00, AMC420185/ \$140.00, AMC420186/\$140.00, AMC420187/\$140.00, AMC420188/\$140.00, AMC420189/\$140.00, AMC420190/ \$140.00, AMC420191/\$140.00, AMC420192/\$140.00, AMC420193/\$140.00	- n/a -	8820.00
3	63.00	LOCATABLE MINERALS / MINING CLAIMS- NEW, UNADJUD, ONE OR MORE AUTH NOS / NEW MINING CLAIM PROCESSING FEE \$15 CASES: AMC420131/\$15.00, AMC420132/\$15.00, AMC420133/\$15.00, AMC420134/\$15.00, AMC420135/\$15.00, AMC420136/\$15.00, AMC420137/\$15.00, AMC420138/\$15.00, AMC420139/\$15.00, AMC420140/\$15.00, AMC420141/\$15.00, AMC420142/\$15.00, AMC420143/\$15.00, AMC420144/\$15.00, AMC420145/\$15.00, AMC420146/\$15.00, AMC420147/\$15.00, AMC420148/\$15.00, AMC420149/\$15.00, AMC420150/\$15.00, AMC420151/\$15.00, AMC420152/\$15.00, AMC420153/\$15.00, AMC420154/\$15.00, AMC420155/\$15.00, AMC420156/\$15.00, AMC420157/\$15.00, AMC420158/\$15.00, AMC420159/\$15.00, AMC420160/\$15.00, AMC420161/\$15.00, AMC420162/\$15.00, AMC420163/\$15.00, AMC420164/\$15.00, AMC420165/\$15.00, AMC420166/\$15.00, AMC420167/\$15.00, AMC420168/\$15.00, AMC420169/\$15.00, AMC420170/\$15.00, AMC420171/\$15.00, AMC420172/\$15.00, AMC420173/\$15.00, AMC420174/\$15.00, AMC420175/\$15.00, AMC420176/\$15.00, AMC420177/\$15.00, AMC420178/\$15.00, AMC420179/\$15.00, AMC420180/\$15.00, AMC420181/\$15.00, AMC420182/\$15.00, AMC420183/\$15.00, AMC420184/\$15.00, AMC420185/\$15.00, AMC420186/\$15.00, AMC420187/\$15.00, AMC420188/\$15.00, AMC420189/\$15.00, AMC420190/\$15.00, AMC420191/\$15.00, AMC420192/\$15.00, AMC420193/\$15.00	- n/a -	945.00
TOTAL:				\$11,907.00

PAYMENT INFORMATION

1	AMOUNT:	11907.00	POSTMARKED:	12/01/2012
	TYPE:	CHECK	RECEIVED:	12/04/2012
	CHECK NO:	1005		
	NAME:	GOLD BASIN MINING EXP LLC 10923 VALLEROSA ST LAS VEGAS NV 89141-3927 US		

REMARKS

This receipt was generated by the automated BLM Collections and Billing System and is a paper representation of a portion of the official electronic record contained therein.

Sec 21 (Patent #935959)

GBM-9 AMC 420139

GBM 18 AMC 420148

GBM 27 AMC 420157

GBM 36 AMC 420166

No Interest

IN Sec 21

NOTICE!!

These documents have been scanned!

Do not place un-scanned documents beneath this notice!

Do not remove this notice from this file!

GPO Jacket No. 560-102
Print Order 61540
Rise Business Services, LLC
Job=AZ15 5/13/2019



Box Number= AZ15043



Claim Begin-End: AMC420131-AMC420193

2 Correspondence



AZ15043-22

AMC418628-AMC420131



United States Department of the Interior

BUREAU OF LAND MANAGEMENT

Arizona State Office

One North Central Avenue, Suite 800

Phoenix, Arizona 85004-4427

www.blm.gov/az/

NOV 02 2017



In Reply Refer To:
3800 (9200) RM
AMC420131

CERTIFIED MAIL - RETURN RECEIPT REQUESTED No. 7014 2870 0000 1116 1360

DECISION

GOLD BASIN MINING EXP LLC	:	This decision affects those claims
10923 VALLEROSA ST	:	shown on the attached list(s).
LAS VEGAS, NV 89141-3927	:	

SEE ENCLOSURE FOR LIST OF MINING CLAIMS

DECLARED FORFEIT

The mining claims listed above have been declared forfeit as of September 1, 2017, for failure to timely file the required maintenance fee payment or small miner's maintenance fee waiver (waiver).

Claimants are required to pay an annual non-refundable maintenance fee of \$155 per 20 acres or portion thereof, or submit a waiver, on or before September 1 of each year. These requirements were established by 30 U.S.C. 28f-1, as amended, and 43 CFR 3834 and 3835.

Our records do not show receipt of a maintenance fee payment or small miner waiver filed on or before the due date. Therefore, the claims listed above are forfeit.

Reclamation Requirements

This decision does not relieve you of the liability for reclamation of all areas disturbed by your activities on lands covered by the subject mining claim(s) and/or site(s). After you complete the reclamation, you must notify the authorized officer of the appropriate surface managing agency so that the authorized officer may conduct a final site inspection and determine whether you may be released from liability. If you fail to reclaim the land to the satisfaction of the authorized officer, the surface management agency may cite you for noncompliance under its surface management regulations. For land administered by the Bureau of Land Management (BLM), if you fail to reclaim the land to the satisfaction of the authorized officer as required in 43 CFR Subpart 3809, the BLM will issue an order of noncompliance under 43 CFR 3809.601(a). If you fail to comply with the non-compliance order, BLM may take further action under 43 CFR 3809.604. Failure to conduct reclamation is a prohibited act that may subject you to criminal penalties. See 43 CFR 3809.605(h) and 43 CFR 3809.700.

Appeal Procedures

This decision may be appealed to the Interior Board of Land Appeals, Office of the Secretary, in accordance with the regulations contained in 43 CFR, Part 4, and the enclosed Form 1842-1. If an appeal is taken, your notice of appeal must be filed in this office (at the above address) within 30 days from receipt of this decision. The appellant has the burden of showing that the decision appealed from is in error.

If you wish to file a petition pursuant to regulation 43 CFR 4.21 (58 FR 4939, January 19, 1993) for a stay of the effectiveness of this decision during the time that your appeal is being reviewed by the Board, the petition for a stay must accompany your notice of appeal. A petition for a stay is required to show sufficient justification based on the standards listed below. Copies of the notice of appeal and petition for a stay **must** also be submitted to each party named in this decision and to the Interior Board of Land Appeals and to the appropriate Office of the Solicitor (see 43 CFR 4.413) at the same time the original documents are filed with this office. If you request a stay, you have the burden of proof to demonstrate that a stay should be granted.

Standards for Obtaining a Stay

Except as otherwise provided by law or other pertinent regulation, a petition for a stay of a decision pending appeal shall show sufficient justification based on the following standards:

- (1) The relative harm to the parties if the stay is granted or denied,
- (2) The likelihood of the appellant's success on the merits,
- (3) The likelihood of immediate and irreparable harm if the stay is not granted, and
- (4) Whether the public interest favors granting the stay.

Please include your AMC serial number(s) on all correspondence. If additional information is required, please call RéAnn Myers at 602-417-9413.



Lucas Lucero
Deputy State Director
Lands, Minerals and Energy Division

Enclosure(s)

USPS TRACKING # 9590 9402 1932 6123 9411 02



First-Class Mail
Postage & Fees Paid
USPS
Permit No. G-10

9590 9402 1932 6123 9411 02

United States
Postal Service

RECEIVED
BLM AZ STATE OFFICE

• Sender: Please print your name, address, and ZIP+4® in this box •

U.S. DEPARTMENT OF THE INTERIOR
BUREAU OF LAND MANAGEMENT
ARIZONA STATE OFFICE
ONE NORTH CENTRAL AVENUE, SUITE 800
PHOENIX, AZ 85004-4427



SENDER: COMPLETE THIS SECTION

- Complete items 1, 2, and 3.
- Print your name and address on the reverse so that we can return the card to you.
- Attach this card to the back of the mailpiece, or on the front if space permits.

1. Article Addressed to:

GOLD BASIN MINING EXP LLC
10923 VALLEROSA ST
LAS VEGAS NV 89141-3927
9200/RM/AMC420131



9590 9402 1932 6123 9411 02

2. Article Number (Transfer from service label)

7014 2870 0000 1116 1360

COMPLETE THIS SECTION ON DELIVERY

A. Signature

X Thomas Adams

- ☐ Agent
☐ Addressee

B. Received by (Printed Name)

Thomas Adams

C. Date of Delivery

11-4

D. Is delivery address different from item 1?

If YES, enter delivery address below:

- ☐ Yes
☐ No

3. Service Type

- ☐ Adult Signature
☐ Adult Signature Restricted Delivery
☒ Certified Mail®
☐ Certified Mail Restricted Delivery
☐ Collect on Delivery
☐ Collect on Delivery Restricted Delivery
☐ Insured Mail
☐ Insured Mail Restricted Delivery (over \$500)

- ☐ Priority Mail Express®
☐ Registered Mail™
☐ Registered Mail Restricted Delivery
☐ Return Receipt for Merchandise
☐ Signature Confirmation™
☐ Signature Confirmation Restricted Delivery

GOLD BASIN MINING EXP LLC
10923 VALLEROSA ST
LAS VEGAS NV 89141-3927

LEAD FILE NUMBER	CLAIM NUMBER	CLAIM NAME
AMC420131	AMC420135	GBM-5
AMC420131	AMC420144	GBM-14
AMC420131	AMC420151	GBM-21
AMC420131	AMC420152	GBM-22
AMC420131	AMC420153	GBM-23
AMC420131	AMC420158	GBM-28
AMC420131	AMC420159	GBM-29
AMC420131	AMC420160	GBM-30
AMC420131	AMC420161	GBM-31
AMC420131	AMC420162	GBM-32
AMC420131	AMC420167	GBM-37
AMC420131	AMC420168	GBM-38
AMC420131	AMC420169	GBM-39
AMC420131	AMC420170	GBM-40
AMC420131	AMC420176	GBM-46
AMC420131	AMC420177	GBM-47
AMC420131	AMC420178	GBM-48
AMC420131	AMC420179	GBM-49
AMC420131	AMC420185	GBM-55
AMC420131	AMC420186	GBM-56
AMC420131	AMC420187	GBM-57
AMC420131	AMC420188	GBM-58



United States Department of the Interior

BUREAU OF LAND MANAGEMENT

Arizona State Office

One North Central Avenue, Suite 800

Phoenix, Arizona 85004-4427

www.blm.gov/az/
OCT 07 2016



In Reply Refer To:
3800 (9200) RM
AMC420131

CERTIFIED MAIL - RETURN RECEIPT REQUESTED No. 7016 1370 0001 2495 2820

DECISION

GOLD BASIN MINING EXP LLC	:	This decision affects those claims shown
10923 VALLEROSA ST	:	on the attached list(s).
LAS VEGAS, NV 89141-3927	:	

SEE ENCLOSURE FOR LIST OF CLAIMS

MINING CLAIMS DECLARED FORFEIT

The mining claims listed above have been declared forfeit as of September 1, 2016, for failure to timely file the required maintenance fee payment or small miner's maintenance fee waiver (waiver).

Claimants are required to pay an annual non-refundable maintenance fee of \$155 per 20 acres or portion thereof, or submit a waiver, on or before September 1 of each year. These requirements were established by 30 U.S.C. 28f-l, as amended, and 43 CFR 3834 and 3835.

Our records do not show receipt of a maintenance fee payment or small miner waiver filed on or before the due date. Therefore, the claims listed above are forfeit.

Reclamation Requirements

This decision does not relieve you of the liability for reclamation of all areas disturbed by your activities on lands covered by the subject mining claim(s) and/or site(s). After you complete the reclamation, you must notify the authorized officer of the appropriate surface managing agency so that the authorized officer may conduct a final site inspection and determine whether you may be released from liability. If you fail to reclaim the land to the satisfaction of the authorized officer, the surface management agency may cite you for noncompliance under its surface management regulations. For land administered by the Bureau of Land Management (BLM), if you fail to

reclaim the land to the satisfaction of the authorized officer as required in 43 CFR Subpart 3809, BLM will issue an order of noncompliance under 43 CFR 3809.601(a). If you fail to comply with the non-compliance order, BLM may take further action under 43 CFR 3809.604. Failure to conduct reclamation is a prohibited act that may subject you to criminal penalties. See 43 CFR 3809.605(h) and 43 CFR 3809.700.

Appeal Procedures

This decision may be appealed to the Interior Board of Land Appeals, Office of the Secretary, in accordance with the regulations contained in 43 CFR, Part 4, and the enclosed Form 1842-1. If an appeal is taken, your notice of appeal must be filed in this office (at the above address) within 30 days from receipt of this decision. The appellant has the burden of showing that the decision appealed from is in error.

If you wish to file a petition pursuant to regulation 43 CFR 4.21 (58 FR 4939, January 19, 1993) for a stay of the effectiveness of this decision during the time that your appeal is being reviewed by the Board, the petition for a stay must accompany your notice of appeal. A petition for a stay is required to show sufficient justification based on the standards listed below. Copies of the notice of appeal and petition for a stay **must** also be submitted to each party named in this decision and to the Interior Board of Land Appeals and to the appropriate Office of the Solicitor (see 43 CFR 4.413) at the same time the original documents are filed with this office. If you request a stay, you have the burden of proof to demonstrate that a stay should be granted.

Standards for Obtaining a Stay

Except as otherwise provided by law or other pertinent regulation, a petition for a stay of a decision pending appeal shall show sufficient justification based on the following standards:

- (1) The relative harm to the parties if the stay is granted or denied,
- (2) The likelihood of the appellant's success on the merits,
- (3) The likelihood of immediate and irreparable harm if the stay is not granted, and
- (4) Whether the public interest favors granting the stay.

Please include your AMC serial number(s) on all correspondence. If additional information is required, please call RéAnn Myers at 602-417-9413.



Rebecca Heick
Deputy State Director
Lands, Minerals, and Energy Division

Enclosure

GOLD BASIN MINING EXP LLC
10923 VALLEROSA ST
LAS VEGAS NV 89141-3927

LEAD FILE NUMBER	CLAIM NUMBER	CLAIM NAME
AMC420131	AMC420136	GBM-6
AMC420131	AMC420137	GBM-7
AMC420131	AMC420138	GBM-8
AMC420131	AMC420139	GBM-9
AMC420131	AMC420145	GBM-15
AMC420131	AMC420146	GBM-16
AMC420131	AMC420147	GBM-17
AMC420131	AMC420148	GBM-18
AMC420131	AMC420154	GBM-24
AMC420131	AMC420155	GBM-25
AMC420131	AMC420156	GBM-26
AMC420131	AMC420157	GBM-27
AMC420131	AMC420163	GBM-33
AMC420131	AMC420164	GBM-34
AMC420131	AMC420165	GBM-35
AMC420131	AMC420166	GBM-36
AMC420131	AMC420171	GBM-41
AMC420131	AMC420172	GBM-42
AMC420131	AMC420173	GBM-43
AMC420131	AMC420174	GBM-44
AMC420131	AMC420175	GBM-45
AMC420131	AMC420180	GBM-50
AMC420131	AMC420181	GBM-51
AMC420131	AMC420182	GBM-52
AMC420131	AMC420183	GBM-53
AMC420131	AMC420184	GBM-54
AMC420131	AMC420189	GBM-59
AMC420131	AMC420190	GBM-60
AMC420131	AMC420191	GBM-61
AMC420131	AMC420192	GBM-62
AMC420131	AMC420193	GBM-63

[English](#)[Customer Service](#)[USPS Mobile](#)[Register / Sign In](#)

USPS Tracking®

[Still Have Questions?](#)[Browse our FAQs ›](#)[Get Easy Tracking Updates ›](#)
[Sign up for My USPS.](#)

Tracking Number: 70161370000124952820

Product & Tracking Information

Postal Product:

Features:
Certified Mail™

Available Actions

DATE & TIME	STATUS OF ITEM	LOCATION
October 21, 2016 , 2:14 pm	Delivered, Individual Picked Up at Postal Facility	LAS VEGAS, NV 89123
Your item was picked up at a postal facility at 2:14 pm on October 21, 2016 in LAS VEGAS, NV 89123.		
October 13, 2016 , 1:11 pm	Notice Left (No Authorized Recipient Available)	LAS VEGAS, NV 89141
October 13, 2016 , 3:12 am	Departed USPS Facility	LAS VEGAS, NV 89199
October 12, 2016 , 2:18 pm	Arrived at USPS Facility	LAS VEGAS, NV 89199
October 12, 2016 , 8:00 am	Departed USPS Facility	PHOENIX, AZ 85026
October 11, 2016 , 11:32 pm	Arrived at USPS Facility	PHOENIX, AZ 85026

Track Another Package

Tracking (or receipt) number

[Track It](#)

Manage Incoming Packages

Track all your packages from a dashboard.
No tracking numbers necessary.[Sign up for My USPS ›](#)

HELPFUL LINKS

[Contact Us](#)
[Site Index](#)
[FAQs](#)

ON ABOUT.USPS.COM

[About USPS Home](#)
[Newsroom](#)
[USPS Service Updates](#)
[Forms & Publications](#)
[Government Services](#)
[Careers](#)

OTHER USPS SITES

[Business Customer Gateway](#)
[Postal Inspectors](#)
[Inspector General](#)
[Postal Explorer](#)
[National Postal Museum](#)
[Resources for Developers](#)

LEGAL INFORMATION

[Privacy Policy](#)
[Terms of Use](#)
[FOIA](#)
[No FEAR Act EEO Data](#)

NOTICE!!

These documents have been scanned!

Do not place un-scanned documents beneath this notice!

Do not remove this notice from this file!

GPO Jacket No. 560-102
Print Order 61540
Rise Business Services, LLC
Job=AZ15 5/13/2019



Box Number= AZ15043



Claim Begin-End: AMC420131-AMC420193

3 Transfers



AZ15043-22

AMC418628-AMC420131

**NO
DOCUMENTS
FOUND**

NO DOCUMENTS FOUND
NO DOCUMENTS FOUND

NOTICE!!

These documents have been scanned!

Do not place un-scanned documents beneath this notice!

Do not remove this notice from this file!

GPO Jacket No. 560-102
Print Order 61540
Rise Business Services, LLC
Job=AZ15 5/13/2019



Box Number= AZ15043



Claim Begin-End: AMC420131-AMC420193

4 Miscellaneous



AZ15043-22

AMC418628-AMC420131

GOLD BASIN Mining Exp LLC
10923 Vallerosa Street
Las Vegas, NV 89141



RECEIVED
P.M. AZ STATE OFFICE
2012 DEC -4 P 2:47
PHOENIX, ARIZONA



BUREAU OF LAND MANAGEMENT
ONE NORTH CENTRAL AVE.
Suite 800
Phoenix, AZ 85004-4427

NOTICE!!

These documents have been scanned!

Do not place un-scanned documents beneath this notice!

Do not remove this notice from this file!

GPO Jacket No. 560-102
Print Order 61540
Rise Business Services, LLC
Job=AZ15 5/13/2019



Box Number= AZ15043



Claim Begin-End: AMC420131-AMC420193

5 Annual Filings



AZ15043-22

AMC418628-AMC420131

DEPARTMENT OF THE INTERIOR
BUREAU OF LAND MANAGEMENT
MINING CLAIMS

Run Date/Time: 9/11/2018

MC Maintenance Fees Paid Through the BLM Pay Portal
(by Date Paid)

Page 14 Of 723

CBS Receipt: 4240218

Printed For Lead File # AMC420131

Agency Tracking ID: 1534791828

Assessment Year: 2019

Paid On: 8/20/2018

Number of BLM Serial Nr: 44

Total Amount Paid: \$6,820.00

Claim Name	BLM Serial No	Lead File No	Amount Paid
BB-1	AMC420119	AMC420119	\$155.00
BB-2	AMC420120	AMC420119	\$155.00
BB-3	AMC420121	AMC420119	\$155.00
BB-4	AMC420122	AMC420119	\$155.00
BB-5	AMC420123	AMC420119	\$155.00
GBM-1	AMC420131	AMC420131	\$155.00
GBM-2	AMC420132	AMC420131	\$155.00
GBM-3	AMC420133	AMC420131	\$155.00
GBM-4	AMC420134	AMC420131	\$155.00
GBM-10	AMC420140	AMC420131	\$155.00
GBM-11	AMC420141	AMC420131	\$155.00
GBM-12	AMC420142	AMC420131	\$155.00
GBM-13	AMC420143	AMC420131	\$155.00
GBM-19	AMC420149	AMC420131	\$155.00
GBM-20	AMC420150	AMC420131	\$155.00
BB-13	AMC425251	AMC425251	\$155.00
BB-14	AMC425252	AMC425251	\$155.00
BB-15	AMC425253	AMC425251	\$155.00
BB-16	AMC425254	AMC425251	\$155.00
BB-17	AMC425255	AMC425251	\$155.00
BB-18	AMC425256	AMC425251	\$155.00
BB-19	AMC425257	AMC425251	\$155.00
BB-20	AMC425258	AMC425251	\$155.00
BB-21	AMC425259	AMC425251	\$155.00

NO WARRANTY IS MADE BY BLM FOR USE OF THE DATA FOR PURPOSES NOT INTENDED BY BLM

**DEPARTMENT OF THE INTERIOR
BUREAU OF LAND MANAGEMENT
MINING CLAIMS**

Run Date/Time: 9/11/2018

**MC Maintenance Fees Paid Through the BLM Pay Portal
(by Date Paid)**

Page 15 Of 723

BB-22	AMC425260	AMC425251	\$155.00
BB-23	AMC425261	AMC425251	\$155.00
BB-24	AMC425262	AMC425251	\$155.00
BB-25	AMC425263	AMC425251	\$155.00
BB-26	AMC425264	AMC425251	\$155.00
BB-27	AMC425265	AMC425251	\$155.00
BB-28	AMC425266	AMC425251	\$155.00
BB-29	AMC425267	AMC425251	\$155.00
BB-30	AMC425268	AMC425251	\$155.00
BB-31	AMC425269	AMC425251	\$155.00
BB-32	AMC425270	AMC425251	\$155.00
BB-33	AMC425271	AMC425251	\$155.00
BB-40	AMC425272	AMC425251	\$155.00
BB-41	AMC425273	AMC425251	\$155.00
BB-42	AMC425274	AMC425251	\$155.00
BB-43	AMC425275	AMC425251	\$155.00
BB-44	AMC425276	AMC425251	\$155.00
BB-45	AMC425277	AMC425251	\$155.00
BB-46	AMC425278	AMC425251	\$155.00
BB-47	AMC425279	AMC425251	\$155.00

NO WARRANTY IS MADE BY BLM FOR USE OF THE DATA FOR PURPOSES NOT INTENDED BY BLM

United States Department of the Interior**Bureau of Land Management**

BUSINESS & SUPPORT SVCS DIV

ONE N CENTRAL AVE SUITE 800

PHOENIX, AZ 85004 -4427

Phone: 602-417-9200

Receipt

No:

4240218

Transaction #: 4355628**Date of Transaction:** 08/20/2018**CUSTOMER:**THOMAS J ARKOOSH
10923 VALLEROSA STREET
LAS VEGAS,NV 89141 US

LINE #	QTY	DESCRIPTION	REMARKS	UNIT PRICE	TOTAL
1	1.00	LOCATABLE MINERALS / MINING CLAIMS- NOT NEW-UNADJUD,ONE AUTH NO. ONLY / MINING CLAIM MONEY RECEIVED CASES: AMC420119/\$6820.00		- n/a -	6820.00
TOTAL:					\$6,820.00

PAYMENT INFORMATION

NOTE: Items will appear on credit card statement as "BLM O Mining Claim".

1	AMOUNT:	6820.00	POSTMARKED:	N/A
	TYPE:	CREDIT CARD	RECEIVED:	08/20/2018
	NAME:	THOMAS J ARKOOSH 10923 VALLEROSA STREET LAS VEGAS NV 89141 US		
	CARD NO:	XXXXXXXXXXXX9416	AUTH CODE:	190168
	NAME ON CARD:	THOMAS J ARKOOSH		
	SIGNATURE:			

REMARKS

This receipt was generated by the automated BLM Collections and Billing System and is a paper representation of a portion of the official electronic record contained therein.

Run Date: 09/05/17

Run Time: 02:33 PM

**DEPARTMENT OF THE INTERIOR
BUREAU OF LAND MANAGEMENT
MINING CLAIMS**

MC Maintenance Fees Paid Through the BLM Pay Portal

CBS Receipt: 3966797

Printed For Lead File # AMC420131

Agency Tracking ID: 1504132834

Assessment Year: 2018

Number of BLM Serial Nr: 44

Paid On: 08/30/2017

Total Amount Paid: \$6,820.00

Claim Name	BLM Serial No	Lead File No	Amount Paid
BB-1	AMC420119	AMC420119	\$155.00
BB-2	AMC420120	AMC420119	\$155.00
BB-3	AMC420121	AMC420119	\$155.00
BB-4	AMC420122	AMC420119	\$155.00
BB-5	AMC420123	AMC420119	\$155.00
GBM-1	AMC420131	AMC420131	\$155.00
GBM-2	AMC420132	AMC420131	\$155.00
GBM-3	AMC420133	AMC420131	\$155.00
GBM-4	AMC420134	AMC420131	\$155.00
GBM-10	AMC420140	AMC420131	\$155.00
GBM-11	AMC420141	AMC420131	\$155.00
GBM-12	AMC420142	AMC420131	\$155.00
GBM-13	AMC420143	AMC420131	\$155.00
GBM-19	AMC420149	AMC420131	\$155.00
GBM-20	AMC420150	AMC420131	\$155.00
BB-13	AMC425251	AMC425251	\$155.00
BB-14	AMC425252	AMC425251	\$155.00
BB-15	AMC425253	AMC425251	\$155.00
BB-16	AMC425254	AMC425251	\$155.00
BB-17	AMC425255	AMC425251	\$155.00
BB-18	AMC425256	AMC425251	\$155.00
BB-19	AMC425257	AMC425251	\$155.00
BB-20	AMC425258	AMC425251	\$155.00
BB-21	AMC425259	AMC425251	\$155.00
BB-22	AMC425260	AMC425251	\$155.00
BB-23	AMC425261	AMC425251	\$155.00
BB-24	AMC425262	AMC425251	\$155.00
BB-25	AMC425263	AMC425251	\$155.00
BB-26	AMC425264	AMC425251	\$155.00
BB-27	AMC425265	AMC425251	\$155.00
BB-28	AMC425266	AMC425251	\$155.00
BB-29	AMC425267	AMC425251	\$155.00
BB-30	AMC425268	AMC425251	\$155.00
BB-31	AMC425269	AMC425251	\$155.00
BB-32	AMC425270	AMC425251	\$155.00
BB-33	AMC425271	AMC425251	\$155.00

NO WARRANTY IS MADE BY BLM FOR USE OF THE DATA FOR PURPOSES NOT INTENDED BY BLM

Run Date: 09/05/17

Run Time: 02:33 PM

**DEPARTMENT OF THE INTERIOR
BUREAU OF LAND MANAGEMENT
MINING CLAIMS**

MC Maintenance Fees Paid Through the BLM Pay Portal

CBS Receipt: 3966797

Printed For Lead File # AMC420131

Agency Tracking ID: 1504132834

Assessment Year: 2018

Number of BLM Serial Nr: 44

Paid On: 08/30/2017

Total Amount Paid: \$6,820.00

Claim Name	BLM Serial No	Lead File No	Amount Paid
BB-40	AMC425272	AMC425251	\$155.00
BB-41	AMC425273	AMC425251	\$155.00
BB-42	AMC425274	AMC425251	\$155.00
BB-43	AMC425275	AMC425251	\$155.00
BB-44	AMC425276	AMC425251	\$155.00
BB-45	AMC425277	AMC425251	\$155.00
BB-46	AMC425278	AMC425251	\$155.00
BB-47	AMC425279	AMC425251	\$155.00

United States Department of the Interior**Bureau of Land Management**

BUSINESS & SUPPORT SVCS DIV

ONE N CENTRAL AVE SUITE 800

PHOENIX, AZ 85004 -4427

Phone: 602-417-9200

Receipt

No:

3966797

Transaction #: 4076681**Date of Transaction:** 08/30/2017**CUSTOMER:**

JOHN T ARKOOSH
 3415 KLAMATH WOODS PLACE
 CONCORD, CA 94518 US

LINE #	QTY	DESCRIPTION	REMARKS	UNIT PRICE	TOTAL
1	1.00	LOCATABLE MINERALS / MINING CLAIMS- NOT NEW-UNADJUD, ONE AUTH NO. ONLY / MINING CLAIM MONEY RECEIVED CASES: AMC425255/\$6820.00		- n/a -	6820.00
TOTAL:					\$6,820.00

PAYMENT INFORMATION

NOTE: Items will appear on credit card statement as "BLM O Mining Claim".

1	AMOUNT:	6820.00	POSTMARKED:	N/A
	TYPE:	CREDIT CARD	RECEIVED:	08/30/2017
	NAME:	JOHN T ARKOOSH 3415 KLAMATH WOODS PLACE CONCORD CA 94518 US		
	CARD NO:	XXXXXXXXXXXX1174	AUTH CODE:	41888D
	NAME ON CARD:	JOHN T ARKOOSH		
	EXPIRES:	09/2020		
	SIGNATURE:			

REMARKS

This receipt was generated by the automated BLM Collections and Billing System and is a paper representation of a portion of the official electronic record contained therein.

Run Date: 09/09/16

Run Time: 05:54 AM

**DEPARTMENT OF THE INTERIOR
BUREAU OF LAND MANAGEMENT
MINING CLAIMS**

MC Maintenance Fees Paid Through the BLM Pay Portal

CBS Receipt: 3646143

Printed For Lead File # **AMC420131**

Agency Tracking ID: 1472495822

Assessment Year: 2017

Number of BLM Serial Nr: 66

Paid On: 08/29/2016

Total Amount Paid: \$10,230.00

Claim Name	BLM Serial No	Lead File No	Amount Paid
BB-1	AMC420119	AMC420119	\$155.00
BB-2	AMC420120	AMC420119	\$155.00
BB-3	AMC420121	AMC420119	\$155.00
BB-4	AMC420122	AMC420119	\$155.00
BB-5	AMC420123	AMC420119	\$155.00
GBM-1	AMC420131	AMC420131	\$155.00
GBM-2	AMC420132	AMC420131	\$155.00
GBM-3	AMC420133	AMC420131	\$155.00
GBM-4	AMC420134	AMC420131	\$155.00
GBM-5	AMC420135	AMC420131	\$155.00
GBM-10	AMC420140	AMC420131	\$155.00
GBM-11	AMC420141	AMC420131	\$155.00
GBM-12	AMC420142	AMC420131	\$155.00
GBM-13	AMC420143	AMC420131	\$155.00
GBM-14	AMC420144	AMC420131	\$155.00
GBM-19	AMC420149	AMC420131	\$155.00
GBM-20	AMC420150	AMC420131	\$155.00
GBM-21	AMC420151	AMC420131	\$155.00
GBM-22	AMC420152	AMC420131	\$155.00
GBM-23	AMC420153	AMC420131	\$155.00
GBM-28	AMC420158	AMC420131	\$155.00
GBM-29	AMC420159	AMC420131	\$155.00
GBM-30	AMC420160	AMC420131	\$155.00
GBM-31	AMC420161	AMC420131	\$155.00
GBM-32	AMC420162	AMC420131	\$155.00
GBM-37	AMC420167	AMC420131	\$155.00
GBM-38	AMC420168	AMC420131	\$155.00
GBM-39	AMC420169	AMC420131	\$155.00
GBM-40	AMC420170	AMC420131	\$155.00
GBM-46	AMC420176	AMC420131	\$155.00
GBM-47	AMC420177	AMC420131	\$155.00
GBM-48	AMC420178	AMC420131	\$155.00
GBM-49	AMC420179	AMC420131	\$155.00
GBM-55	AMC420185	AMC420131	\$155.00
GBM-56	AMC420186	AMC420131	\$155.00
GBM-57	AMC420187	AMC420131	\$155.00

NO WARRANTY IS MADE BY BLM FOR USE OF THE DATA FOR PURPOSES NOT INTENDED BY BLM

Run Date: 09/09/16

Run Time: 05:54 AM

**DEPARTMENT OF THE INTERIOR
BUREAU OF LAND MANAGEMENT
MINING CLAIMS**

MC Maintenance Fees Paid Through the BLM Pay Portal

CBS Receipt: 3646143

Printed For Lead File # AMC420131

Agency Tracking ID: 1472495822

Assessment Year: 2017

Number of BLM Serial Nr: 66

Paid On: 08/29/2016

Total Amount Paid: \$10,230.00

Claim Name	BLM Serial No	Lead File No	Amount Paid
GBM-58	AMC420188	AMC420131	\$155.00
BB-13	AMC425251	AMC425251	\$155.00
BB-14	AMC425252	AMC425251	\$155.00
BB-15	AMC425253	AMC425251	\$155.00
BB-16	AMC425254	AMC425251	\$155.00
BB-17	AMC425255	AMC425251	\$155.00
BB-18	AMC425256	AMC425251	\$155.00
BB-19	AMC425257	AMC425251	\$155.00
BB-20	AMC425258	AMC425251	\$155.00
BB-21	AMC425259	AMC425251	\$155.00
BB-22	AMC425260	AMC425251	\$155.00
BB-23	AMC425261	AMC425251	\$155.00
BB-24	AMC425262	AMC425251	\$155.00
BB-25	AMC425263	AMC425251	\$155.00
BB-26	AMC425264	AMC425251	\$155.00
BB-27	AMC425265	AMC425251	\$155.00
BB-28	AMC425266	AMC425251	\$155.00
BB-29	AMC425267	AMC425251	\$155.00
BB-30	AMC425268	AMC425251	\$155.00
BB-31	AMC425269	AMC425251	\$155.00
BB-32	AMC425270	AMC425251	\$155.00
BB-33	AMC425271	AMC425251	\$155.00
BB-40	AMC425272	AMC425251	\$155.00
BB-41	AMC425273	AMC425251	\$155.00
BB-42	AMC425274	AMC425251	\$155.00
BB-43	AMC425275	AMC425251	\$155.00
BB-44	AMC425276	AMC425251	\$155.00
BB-45	AMC425277	AMC425251	\$155.00
BB-46	AMC425278	AMC425251	\$155.00
BB-47	AMC425279	AMC425251	\$155.00

NO WARRANTY IS MADE BY BLM FOR USE OF THE DATA FOR PURPOSES NOT INTENDED BY BLM

United States Department of the Interior
Bureau of Land Management
BUSINESS & SUPPORT SVCS DIV
ONE N CENTRAL AVE SUITE 800
PHOENIX, AZ 85004 -4427
Phone: (602) 417-9200

Receipt

No: 3646143

Transaction #: 3750124	
Date of Transaction: 08/29/2016	
CUSTOMER:	
	THOMAS J ARKOOSH 10923 VALLEROSA STREET LAS VEGAS,NV 89141 US

LINE #	QTY	DESCRIPTION	REMARKS	UNIT PRICE	TOTAL
1	1.00	LOCATABLE MINERALS / MINING CLAIMS- NOT NEW-UNADJUD,ONE AUTH NO. ONLY / MINING CLAIM MONEY RECEIVED CASES: AMC425255/\$10230.00		- n/a -	10230.00
TOTAL:					\$10,230.00

PAYMENT INFORMATION				
NOTE: Items will appear on credit card statement as "BLM O Mining Claim".				
1	AMOUNT:	10230.00	POSTMARKED:	N/A
	TYPE:	CREDIT CARD	RECEIVED:	08/29/2016
	NAME:	THOMAS J ARKOOSH 10923 VALLEROSA STREET LAS VEGAS NV 89141 US		
	CARD NO:	XXXXXXXXXXXX3330	AUTH CODE:	124105
	NAME ON CARD:	THOMAS J ARKOOSH		
	EXPIRES:	07/2019		
	SIGNATURE:			

REMARKS

This receipt was generated by the automated BLM Collections and Billing System and is a paper representation of a portion of the official electronic record contained therein.

Run Date: 08/17/15

Run Time: 02:46 PM

**DEPARTMENT OF THE INTERIOR
BUREAU OF LAND MANAGEMENT
MINING CLAIMS**

MC Maintenance Fees Paid Through the BLM Pay Portal

CBS Receipt: 3363625

Printed For Lead File # **AMC420131**

Agency Tracking ID: 1439225493

Assessment Year: 2016

Number of BLM Serial Nr: 97

Paid On: 08/10/2015

Total Amount Paid: \$15,035.00

Claim Name	BLM Serial No	Lead File No	Amount Paid
BB-1	AMC420119	AMC420119	\$155.00
BB-2	AMC420120	AMC420119	\$155.00
BB-3	AMC420121	AMC420119	\$155.00
BB-4	AMC420122	AMC420119	\$155.00
BB-5	AMC420123	AMC420119	\$155.00
GBM-1	AMC420131	AMC420131	\$155.00
GBM-2	AMC420132	AMC420131	\$155.00
GBM-3	AMC420133	AMC420131	\$155.00
GBM-4	AMC420134	AMC420131	\$155.00
GBM-5	AMC420135	AMC420131	\$155.00
GBM-6	AMC420136	AMC420131	\$155.00
GBM-7	AMC420137	AMC420131	\$155.00
GBM-8	AMC420138	AMC420131	\$155.00
GBM-9	AMC420139	AMC420131	\$155.00
GBM-10	AMC420140	AMC420131	\$155.00
GBM-11	AMC420141	AMC420131	\$155.00
GBM-12	AMC420142	AMC420131	\$155.00
GBM-13	AMC420143	AMC420131	\$155.00
GBM-14	AMC420144	AMC420131	\$155.00
GBM-15	AMC420145	AMC420131	\$155.00
GBM-16	AMC420146	AMC420131	\$155.00
GBM-17	AMC420147	AMC420131	\$155.00
GBM-18	AMC420148	AMC420131	\$155.00
GBM-19	AMC420149	AMC420131	\$155.00
GBM-20	AMC420150	AMC420131	\$155.00
GBM-21	AMC420151	AMC420131	\$155.00
GBM-22	AMC420152	AMC420131	\$155.00
GBM-23	AMC420153	AMC420131	\$155.00
GBM-24	AMC420154	AMC420131	\$155.00
GBM-25	AMC420155	AMC420131	\$155.00
GBM-26	AMC420156	AMC420131	\$155.00
GBM-27	AMC420157	AMC420131	\$155.00
GBM-28	AMC420158	AMC420131	\$155.00
GBM-29	AMC420159	AMC420131	\$155.00
GBM-30	AMC420160	AMC420131	\$155.00
GBM-31	AMC420161	AMC420131	\$155.00

NO WARRANTY IS MADE BY BLM FOR USE OF THE DATA FOR PURPOSES NOT INTENDED BY BLM

**DEPARTMENT OF THE INTERIOR
BUREAU OF LAND MANAGEMENT
MINING CLAIMS**

MC Maintenance Fees Paid Through the BLM Pay Portal

Claim Name	BLM Serial No	Lead File No	Amount Paid
GBM-32	AMC420162	AMC420131	\$155.00
GBM-33	AMC420163	AMC420131	\$155.00
GBM-34	AMC420164	AMC420131	\$155.00
GBM-35	AMC420165	AMC420131	\$155.00
GBM-36	AMC420166	AMC420131	\$155.00
GBM-37	AMC420167	AMC420131	\$155.00
GBM-38	AMC420168	AMC420131	\$155.00
GBM-39	AMC420169	AMC420131	\$155.00
GBM-40	AMC420170	AMC420131	\$155.00
GBM-41	AMC420171	AMC420131	\$155.00
GBM-42	AMC420172	AMC420131	\$155.00
GBM-43	AMC420173	AMC420131	\$155.00
GBM-44	AMC420174	AMC420131	\$155.00
GBM-45	AMC420175	AMC420131	\$155.00
GBM-46	AMC420176	AMC420131	\$155.00
GBM-47	AMC420177	AMC420131	\$155.00
GBM-48	AMC420178	AMC420131	\$155.00
GBM-49	AMC420179	AMC420131	\$155.00
GBM-50	AMC420180	AMC420131	\$155.00
GBM-51	AMC420181	AMC420131	\$155.00
GBM-52	AMC420182	AMC420131	\$155.00
GBM-53	AMC420183	AMC420131	\$155.00
GBM-54	AMC420184	AMC420131	\$155.00
GBM-55	AMC420185	AMC420131	\$155.00
GBM-56	AMC420186	AMC420131	\$155.00
GBM-57	AMC420187	AMC420131	\$155.00
GBM-58	AMC420188	AMC420131	\$155.00
GBM-59	AMC420189	AMC420131	\$155.00
GBM-60	AMC420190	AMC420131	\$155.00
GBM-61	AMC420191	AMC420131	\$155.00
GBM-62	AMC420192	AMC420131	\$155.00
GBM-63	AMC420193	AMC420131	\$155.00
BB-13	AMC425251	AMC425251	\$155.00
BB-14	AMC425252	AMC425251	\$155.00
BB-15	AMC425253	AMC425251	\$155.00
BB-16	AMC425254	AMC425251	\$155.00
BB-17	AMC425255	AMC425251	\$155.00
BB-18	AMC425256	AMC425251	\$155.00
BB-19	AMC425257	AMC425251	\$155.00
BB-20	AMC425258	AMC425251	\$155.00
BB-21	AMC425259	AMC425251	\$155.00

NO WARRANTY IS MADE BY BLM FOR USE OF THE DATA FOR PURPOSES NOT INTENDED BY BLM

Run Date: 08/17/15

Run Time: 02:46 PM

**DEPARTMENT OF THE INTERIOR
BUREAU OF LAND MANAGEMENT
MINING CLAIMS**

MC Maintenance Fees Paid Through the BLM Pay Portal

Claim Name	BLM Serial No	Lead File No	Amount Paid
BB-22	AMC425260	AMC425251	\$155.00
BB-23	AMC425261	AMC425251	\$155.00
BB-24	AMC425262	AMC425251	\$155.00
BB-25	AMC425263	AMC425251	\$155.00
BB-26	AMC425264	AMC425251	\$155.00
BB-27	AMC425265	AMC425251	\$155.00
BB-28	AMC425266	AMC425251	\$155.00
BB-29	AMC425267	AMC425251	\$155.00
BB-30	AMC425268	AMC425251	\$155.00
BB-31	AMC425269	AMC425251	\$155.00
BB-32	AMC425270	AMC425251	\$155.00
BB-33	AMC425271	AMC425251	\$155.00
BB-40	AMC425272	AMC425251	\$155.00
BB-41	AMC425273	AMC425251	\$155.00
BB-42	AMC425274	AMC425251	\$155.00
BB-43	AMC425275	AMC425251	\$155.00
BB-44	AMC425276	AMC425251	\$155.00
BB-45	AMC425277	AMC425251	\$155.00
BB-46	AMC425278	AMC425251	\$155.00
BB-47	AMC425279	AMC425251	\$155.00

NO WARRANTY IS MADE BY BLM FOR USE OF THE DATA FOR PURPOSES NOT INTENDED BY BLM

United States Department of the Interior
Bureau of Land Management
BUSINESS & SUPPORT SVCS DIV
ONE N CENTRAL AVE SUITE 800
PHOENIX, AZ 85004 -4427
Phone: (602) 417-9200

Receipt

No: 3363625

Transaction #: 3461660**Date of Transaction:** 08/10/2015**CUSTOMER:**

THOMAS J ARKOOSH
10923 VALLEROSA STREET
LAS VEGAS,NV 89141 US

LINE #	QTY	DESCRIPTION	REMARKS	UNIT PRICE	TOTAL
1	1.00	LOCATABLE MINERALS / MINING CLAIMS- NOT NEW-UNADJUD,ONE AUTH NO. ONLY / MINING CLAIM MONEY RECEIVED CASES: AMC420189/\$15035.00		- n/a -	15035.00
TOTAL:					\$15,035.00

PAYMENT INFORMATION**NOTE:** Items will appear on credit card statement as "BLM O Mining Claim".

1	AMOUNT:	15035.00	POSTMARKED:	N/A
	TYPE:	CREDIT CARD	RECEIVED:	08/10/2015
	NAME:	THOMAS J ARKOOSH 10923 VALLEROSA STREET LAS VEGAS NV 89141 US		
	CARD NO:	XXXXXXXXXXXX3330	AUTH CODE:	165849
	NAME ON CARD:	THOMAS J ARKOOSH		
	EXPIRES:	07/2019		
	SIGNATURE:			

REMARKS

This receipt was generated by the automated BLM Collections and Billing System and is a paper representation of a portion of the official electronic record contained therein.

United States Department of the Interior
Bureau of Land Management
BUSINESS & SUPPORT SVCS DIV
ONE N CENTRAL AVE SUITE 800
PHOENIX, AZ 85004 -4427
Phone: (602) 417-9200

Receipt

No: 3363625

Transaction #: 3461660	
Date of Transaction: 08/10/2015	
CUSTOMER:	
	THOMAS J ARKOOSH 10923 VALLEROSA STREET LAS VEGAS,NV 89141 US

LINE #	QTY	DESCRIPTION	REMARKS	UNIT PRICE	TOTAL
1	1.00	LOCATABLE MINERALS / MINING CLAIMS- NOT NEW-UNADJUD,ONE AUTH NO. ONLY / MINING CLAIM MONEY RECEIVED CASES: AMC420189/\$15035.00		- n/a -	15035.00
TOTAL:					\$15,035.00

PAYMENT INFORMATION				
NOTE: Items will appear on credit card statement as "BLM O Mining Claim".				
1	AMOUNT:	15035.00	POSTMARKED:	N/A
	TYPE:	CREDIT CARD	RECEIVED:	08/10/2015
	NAME:	THOMAS J ARKOOSH 10923 VALLEROSA STREET LAS VEGAS NV 89141 US		
	CARD NO:	XXXXXXXXXXXX3330	AUTH CODE:	165849
	NAME ON CARD:	THOMAS J ARKOOSH		
	EXPIRES:	07/2019		
	SIGNATURE:			

REMARKS

This receipt was generated by the automated BLM Collections and Billing System and is a paper representation of a portion of the official electronic record contained therein.

Run Date: 08/12/15

Run Time: 08:37 AM

**DEPARTMENT OF THE INTERIOR
BUREAU OF LAND MANAGEMENT
MINING CLAIMS**

MC Maintenance Fees Paid Through the BLM Pay Portal

CBS Receipt: 3363625

Printed For Lead File # **AMC420131**

Agency Tracking ID: 1439225493

Assessment Year: 2016

Number of BLM Serial Nr: 97

Paid On: 08/10/2015

Total Amount Paid: \$15,035.00

Claim Name	BLM Serial No	Lead File No	Amount Paid
BB-1	AMC420119	AMC420119	\$155.00
BB-2	AMC420120	AMC420119	\$155.00
BB-3	AMC420121	AMC420119	\$155.00
BB-4	AMC420122	AMC420119	\$155.00
BB-5	AMC420123	AMC420119	\$155.00
GBM-1	AMC420131	AMC420131	\$155.00
GBM-2	AMC420132	AMC420131	\$155.00
GBM-3	AMC420133	AMC420131	\$155.00
GBM-4	AMC420134	AMC420131	\$155.00
GBM-5	AMC420135	AMC420131	\$155.00
GBM-6	AMC420136	AMC420131	\$155.00
GBM-7	AMC420137	AMC420131	\$155.00
GBM-8	AMC420138	AMC420131	\$155.00
GBM-9	AMC420139	AMC420131	\$155.00
GBM-10	AMC420140	AMC420131	\$155.00
GBM-11	AMC420141	AMC420131	\$155.00
GBM-12	AMC420142	AMC420131	\$155.00
GBM-13	AMC420143	AMC420131	\$155.00
GBM-14	AMC420144	AMC420131	\$155.00
GBM-15	AMC420145	AMC420131	\$155.00
GBM-16	AMC420146	AMC420131	\$155.00
GBM-17	AMC420147	AMC420131	\$155.00
GBM-18	AMC420148	AMC420131	\$155.00
GBM-19	AMC420149	AMC420131	\$155.00
GBM-20	AMC420150	AMC420131	\$155.00
GBM-21	AMC420151	AMC420131	\$155.00
GBM-22	AMC420152	AMC420131	\$155.00
GBM-23	AMC420153	AMC420131	\$155.00
GBM-24	AMC420154	AMC420131	\$155.00
GBM-25	AMC420155	AMC420131	\$155.00
GBM-26	AMC420156	AMC420131	\$155.00
GBM-27	AMC420157	AMC420131	\$155.00
GBM-28	AMC420158	AMC420131	\$155.00
GBM-29	AMC420159	AMC420131	\$155.00
GBM-30	AMC420160	AMC420131	\$155.00
GBM-31	AMC420161	AMC420131	\$155.00

NO WARRANTY IS MADE BY BLM FOR USE OF THE DATA FOR PURPOSES NOT INTENDED BY BLM

Run Date: 08/12/15

Run Time: 08:37 AM

**DEPARTMENT OF THE INTERIOR
BUREAU OF LAND MANAGEMENT
MINING CLAIMS**

MC Maintenance Fees Paid Through the BLM Pay Portal

Claim Name	BLM Serial No	Lead File No	Amount Paid
GBM-32	AMC420162	AMC420131	\$155.00
GBM-33	AMC420163	AMC420131	\$155.00
GBM-34	AMC420164	AMC420131	\$155.00
GBM-35	AMC420165	AMC420131	\$155.00
GBM-36	AMC420166	AMC420131	\$155.00
GBM-37	AMC420167	AMC420131	\$155.00
GBM-38	AMC420168	AMC420131	\$155.00
GBM-39	AMC420169	AMC420131	\$155.00
GBM-40	AMC420170	AMC420131	\$155.00
GBM-41	AMC420171	AMC420131	\$155.00
GBM-42	AMC420172	AMC420131	\$155.00
GBM-43	AMC420173	AMC420131	\$155.00
GBM-44	AMC420174	AMC420131	\$155.00
GBM-45	AMC420175	AMC420131	\$155.00
GBM-46	AMC420176	AMC420131	\$155.00
GBM-47	AMC420177	AMC420131	\$155.00
GBM-48	AMC420178	AMC420131	\$155.00
GBM-49	AMC420179	AMC420131	\$155.00
GBM-50	AMC420180	AMC420131	\$155.00
GBM-51	AMC420181	AMC420131	\$155.00
GBM-52	AMC420182	AMC420131	\$155.00
GBM-53	AMC420183	AMC420131	\$155.00
GBM-54	AMC420184	AMC420131	\$155.00
GBM-55	AMC420185	AMC420131	\$155.00
GBM-56	AMC420186	AMC420131	\$155.00
GBM-57	AMC420187	AMC420131	\$155.00
GBM-58	AMC420188	AMC420131	\$155.00
GBM-59	AMC420189	AMC420131	\$155.00
GBM-60	AMC420190	AMC420131	\$155.00
GBM-61	AMC420191	AMC420131	\$155.00
GBM-62	AMC420192	AMC420131	\$155.00
GBM-63	AMC420193	AMC420131	\$155.00
BB-13	AMC425251	AMC425251	\$155.00
BB-14	AMC425252	AMC425251	\$155.00
BB-15	AMC425253	AMC425251	\$155.00
BB-16	AMC425254	AMC425251	\$155.00
BB-17	AMC425255	AMC425251	\$155.00
BB-18	AMC425256	AMC425251	\$155.00
BB-19	AMC425257	AMC425251	\$155.00
BB-20	AMC425258	AMC425251	\$155.00
BB-21	AMC425259	AMC425251	\$155.00

NO WARRANTY IS MADE BY BLM FOR USE OF THE DATA FOR PURPOSES NOT INTENDED BY BLM

Run Date: 08/12/15

Run Time: 08:37 AM

**DEPARTMENT OF THE INTERIOR
BUREAU OF LAND MANAGEMENT
MINING CLAIMS**

MC Maintenance Fees Paid Through the BLM Pay Portal

Claim Name	BLM Serial No	Lead File No	Amount Paid
BB-22	AMC425260	AMC425251	\$155.00
BB-23	AMC425261	AMC425251	\$155.00
BB-24	AMC425262	AMC425251	\$155.00
BB-25	AMC425263	AMC425251	\$155.00
BB-26	AMC425264	AMC425251	\$155.00
BB-27	AMC425265	AMC425251	\$155.00
BB-28	AMC425266	AMC425251	\$155.00
BB-29	AMC425267	AMC425251	\$155.00
BB-30	AMC425268	AMC425251	\$155.00
BB-31	AMC425269	AMC425251	\$155.00
BB-32	AMC425270	AMC425251	\$155.00
BB-33	AMC425271	AMC425251	\$155.00
BB-40	AMC425272	AMC425251	\$155.00
BB-41	AMC425273	AMC425251	\$155.00
BB-42	AMC425274	AMC425251	\$155.00
BB-43	AMC425275	AMC425251	\$155.00
BB-44	AMC425276	AMC425251	\$155.00
BB-45	AMC425277	AMC425251	\$155.00
BB-46	AMC425278	AMC425251	\$155.00
BB-47	AMC425279	AMC425251	\$155.00

NO WARRANTY IS MADE BY BLM FOR USE OF THE DATA FOR PURPOSES NOT INTENDED BY BLM

United States Department of the Interior
Bureau of Land Management
BUSINESS & SUPPORT SVCS DIV
ONE N CENTRAL AVE SUITE 800
PHOENIX, AZ 85004 -4427
Phone: (602) 417-9200

Receipt

No: 3363625

Transaction #: 3461660	
Date of Transaction: 08/10/2015	
CUSTOMER:	
	THOMAS J ARKOOSH 10923 VALLEROSA STREET LAS VEGAS,NV 89141 US

LINE #	QTY	DESCRIPTION	REMARKS	UNIT PRICE	TOTAL
1	1.00	LOCATABLE MINERALS / MINING CLAIMS- NOT NEW-UNADJUD,ONE AUTH NO. ONLY / MINING CLAIM MONEY RECEIVED CASES: AMC420189/\$15035.00		- n/a -	15035.00
TOTAL:					\$15,035.00

PAYMENT INFORMATION				
NOTE: Items will appear on credit card statement as "BLM O Mining Claim".				
1	AMOUNT:	15035.00	POSTMARKED:	N/A
	TYPE:	CREDIT CARD	RECEIVED:	08/10/2015
	NAME:	THOMAS J ARKOOSH 10923 VALLEROSA STREET LAS VEGAS NV 89141 US		
	CARD NO:	XXXXXXXXXXXX3330	AUTH CODE:	165849
	NAME ON CARD:	THOMAS J ARKOOSH		
	EXPIRES:	07/2019		
	SIGNATURE:			

REMARKS

This receipt was generated by the automated BLM Collections and Billing System and is a paper representation of a portion of the official electronic record contained therein.

Run Date: 08/12/15

Run Time: 08:37 AM

**DEPARTMENT OF THE INTERIOR
BUREAU OF LAND MANAGEMENT
MINING CLAIMS**

MC Maintenance Fees Paid Through the BLM Pay Portal

CBS Receipt: 3363625

Printed For Lead File # AMC420119

Agency Tracking ID: 1439225493

Assessment Year: 2016

Number of BLM Serial Nr: 97

Paid On: 08/10/2015

Total Amount Paid: \$15,035.00

Claim Name	BLM Serial No	Lead File No	Amount Paid
BB-1	AMC420119	AMC420119	\$155.00
BB-2	AMC420120	AMC420119	\$155.00
BB-3	AMC420121	AMC420119	\$155.00
BB-4	AMC420122	AMC420119	\$155.00
BB-5	AMC420123	AMC420119	\$155.00
GBM-1	AMC420131	AMC420131	\$155.00
GBM-2	AMC420132	AMC420131	\$155.00
GBM-3	AMC420133	AMC420131	\$155.00
GBM-4	AMC420134	AMC420131	\$155.00
GBM-5	AMC420135	AMC420131	\$155.00
GBM-6	AMC420136	AMC420131	\$155.00
GBM-7	AMC420137	AMC420131	\$155.00
GBM-8	AMC420138	AMC420131	\$155.00
GBM-9	AMC420139	AMC420131	\$155.00
GBM-10	AMC420140	AMC420131	\$155.00
GBM-11	AMC420141	AMC420131	\$155.00
GBM-12	AMC420142	AMC420131	\$155.00
GBM-13	AMC420143	AMC420131	\$155.00
GBM-14	AMC420144	AMC420131	\$155.00
GBM-15	AMC420145	AMC420131	\$155.00
GBM-16	AMC420146	AMC420131	\$155.00
GBM-17	AMC420147	AMC420131	\$155.00
GBM-18	AMC420148	AMC420131	\$155.00
GBM-19	AMC420149	AMC420131	\$155.00
GBM-20	AMC420150	AMC420131	\$155.00
GBM-21	AMC420151	AMC420131	\$155.00
GBM-22	AMC420152	AMC420131	\$155.00
GBM-23	AMC420153	AMC420131	\$155.00
GBM-24	AMC420154	AMC420131	\$155.00
GBM-25	AMC420155	AMC420131	\$155.00
GBM-26	AMC420156	AMC420131	\$155.00
GBM-27	AMC420157	AMC420131	\$155.00
GBM-28	AMC420158	AMC420131	\$155.00
GBM-29	AMC420159	AMC420131	\$155.00
GBM-30	AMC420160	AMC420131	\$155.00
GBM-31	AMC420161	AMC420131	\$155.00

NO WARRANTY IS MADE BY BLM FOR USE OF THE DATA FOR PURPOSES NOT INTENDED BY BLM

**DEPARTMENT OF THE INTERIOR
BUREAU OF LAND MANAGEMENT
MINING CLAIMS**

MC Maintenance Fees Paid Through the BLM Pay Portal

Claim Name	BLM Serial No	Lead File No	Amount Paid
GBM-32	AMC420162	AMC420131	\$155.00
GBM-33	AMC420163	AMC420131	\$155.00
GBM-34	AMC420164	AMC420131	\$155.00
GBM-35	AMC420165	AMC420131	\$155.00
GBM-36	AMC420166	AMC420131	\$155.00
GBM-37	AMC420167	AMC420131	\$155.00
GBM-38	AMC420168	AMC420131	\$155.00
GBM-39	AMC420169	AMC420131	\$155.00
GBM-40	AMC420170	AMC420131	\$155.00
GBM-41	AMC420171	AMC420131	\$155.00
GBM-42	AMC420172	AMC420131	\$155.00
GBM-43	AMC420173	AMC420131	\$155.00
GBM-44	AMC420174	AMC420131	\$155.00
GBM-45	AMC420175	AMC420131	\$155.00
GBM-46	AMC420176	AMC420131	\$155.00
GBM-47	AMC420177	AMC420131	\$155.00
GBM-48	AMC420178	AMC420131	\$155.00
GBM-49	AMC420179	AMC420131	\$155.00
GBM-50	AMC420180	AMC420131	\$155.00
GBM-51	AMC420181	AMC420131	\$155.00
GBM-52	AMC420182	AMC420131	\$155.00
GBM-53	AMC420183	AMC420131	\$155.00
GBM-54	AMC420184	AMC420131	\$155.00
GBM-55	AMC420185	AMC420131	\$155.00
GBM-56	AMC420186	AMC420131	\$155.00
GBM-57	AMC420187	AMC420131	\$155.00
GBM-58	AMC420188	AMC420131	\$155.00
GBM-59	AMC420189	AMC420131	\$155.00
GBM-60	AMC420190	AMC420131	\$155.00
GBM-61	AMC420191	AMC420131	\$155.00
GBM-62	AMC420192	AMC420131	\$155.00
GBM-63	AMC420193	AMC420131	\$155.00
BB-13	AMC425251	AMC425251	\$155.00
BB-14	AMC425252	AMC425251	\$155.00
BB-15	AMC425253	AMC425251	\$155.00
BB-16	AMC425254	AMC425251	\$155.00
BB-17	AMC425255	AMC425251	\$155.00
BB-18	AMC425256	AMC425251	\$155.00
BB-19	AMC425257	AMC425251	\$155.00
BB-20	AMC425258	AMC425251	\$155.00
BB-21	AMC425259	AMC425251	\$155.00

NO WARRANTY IS MADE BY BLM FOR USE OF THE DATA FOR PURPOSES NOT INTENDED BY BLM

Run Date: 08/12/15

Run Time: 08:37 AM

**DEPARTMENT OF THE INTERIOR
BUREAU OF LAND MANAGEMENT
MINING CLAIMS**

MC Maintenance Fees Paid Through the BLM Pay Portal

Claim Name	BLM Serial No	Lead File No	Amount Paid
BB-22	AMC425260	AMC425251	\$155.00
BB-23	AMC425261	AMC425251	\$155.00
BB-24	AMC425262	AMC425251	\$155.00
BB-25	AMC425263	AMC425251	\$155.00
BB-26	AMC425264	AMC425251	\$155.00
BB-27	AMC425265	AMC425251	\$155.00
BB-28	AMC425266	AMC425251	\$155.00
BB-29	AMC425267	AMC425251	\$155.00
BB-30	AMC425268	AMC425251	\$155.00
BB-31	AMC425269	AMC425251	\$155.00
BB-32	AMC425270	AMC425251	\$155.00
BB-33	AMC425271	AMC425251	\$155.00
BB-40	AMC425272	AMC425251	\$155.00
BB-41	AMC425273	AMC425251	\$155.00
BB-42	AMC425274	AMC425251	\$155.00
BB-43	AMC425275	AMC425251	\$155.00
BB-44	AMC425276	AMC425251	\$155.00
BB-45	AMC425277	AMC425251	\$155.00
BB-46	AMC425278	AMC425251	\$155.00
BB-47	AMC425279	AMC425251	\$155.00

NO WARRANTY IS MADE BY BLM FOR USE OF THE DATA FOR PURPOSES NOT INTENDED BY BLM

United States Department of the Interior
Bureau of Land Management
BUSINESS & SUPPORT SVCS DIV
ONE N CENTRAL AVE SUITE 800
PHOENIX, AZ 85004 -4427
Phone: (602) 417-9200

Receipt

No: 3363625

Transaction #: 3461660	
Date of Transaction: 08/10/2015	
CUSTOMER:	
	THOMAS J ARKOOSH 10923 VALLEROSA STREET LAS VEGAS,NV 89141 US

LINE #	QTY	DESCRIPTION	REMARKS	UNIT PRICE	TOTAL
1	1.00	LOCATABLE MINERALS / MINING CLAIMS- NOT NEW-UNADJUD,ONE AUTH NO. ONLY / MINING CLAIM MONEY RECEIVED CASES: AMC420189/\$15035.00		- n/a -	15035.00
TOTAL:					\$15,035.00

PAYMENT INFORMATION				
NOTE: Items will appear on credit card statement as "BLM O Mining Claim".				
1	AMOUNT:	15035.00	POSTMARKED:	N/A
	TYPE:	CREDIT CARD	RECEIVED:	08/10/2015
	NAME:	THOMAS J ARKOOSH 10923 VALLEROSA STREET LAS VEGAS NV 89141 US		
	CARD NO:	XXXXXXXXXXXX3330	AUTH CODE:	165849
	NAME ON CARD:	THOMAS J ARKOOSH		
	EXPIRES:	07/2019		
	SIGNATURE:			

REMARKS

This receipt was generated by the automated BLM Collections and Billing System and is a paper representation of a portion of the official electronic record contained therein.

Run Date: 08/12/15

Run Time: 08:37 AM

**DEPARTMENT OF THE INTERIOR
BUREAU OF LAND MANAGEMENT
MINING CLAIMS**

MC Maintenance Fees Paid Through the BLM Pay Portal

CBS Receipt: 3363625

Printed For Lead File # AMC425251

Agency Tracking ID: 1439225493

Assessment Year: 2016

Number of BLM Serial Nr: 97

Paid On: 08/10/2015

Total Amount Paid: \$15,035.00

Claim Name	BLM Serial No	Lead File No	Amount Paid
BB-1	AMC420119	AMC420119	\$155.00
BB-2	AMC420120	AMC420119	\$155.00
BB-3	AMC420121	AMC420119	\$155.00
BB-4	AMC420122	AMC420119	\$155.00
BB-5	AMC420123	AMC420119	\$155.00
GBM-1	AMC420131	AMC420131	\$155.00
GBM-2	AMC420132	AMC420131	\$155.00
GBM-3	AMC420133	AMC420131	\$155.00
GBM-4	AMC420134	AMC420131	\$155.00
GBM-5	AMC420135	AMC420131	\$155.00
GBM-6	AMC420136	AMC420131	\$155.00
GBM-7	AMC420137	AMC420131	\$155.00
GBM-8	AMC420138	AMC420131	\$155.00
GBM-9	AMC420139	AMC420131	\$155.00
GBM-10	AMC420140	AMC420131	\$155.00
GBM-11	AMC420141	AMC420131	\$155.00
GBM-12	AMC420142	AMC420131	\$155.00
GBM-13	AMC420143	AMC420131	\$155.00
GBM-14	AMC420144	AMC420131	\$155.00
GBM-15	AMC420145	AMC420131	\$155.00
GBM-16	AMC420146	AMC420131	\$155.00
GBM-17	AMC420147	AMC420131	\$155.00
GBM-18	AMC420148	AMC420131	\$155.00
GBM-19	AMC420149	AMC420131	\$155.00
GBM-20	AMC420150	AMC420131	\$155.00
GBM-21	AMC420151	AMC420131	\$155.00
GBM-22	AMC420152	AMC420131	\$155.00
GBM-23	AMC420153	AMC420131	\$155.00
GBM-24	AMC420154	AMC420131	\$155.00
GBM-25	AMC420155	AMC420131	\$155.00
GBM-26	AMC420156	AMC420131	\$155.00
GBM-27	AMC420157	AMC420131	\$155.00
GBM-28	AMC420158	AMC420131	\$155.00
GBM-29	AMC420159	AMC420131	\$155.00
GBM-30	AMC420160	AMC420131	\$155.00
GBM-31	AMC420161	AMC420131	\$155.00

NO WARRANTY IS MADE BY BLM FOR USE OF THE DATA FOR PURPOSES NOT INTENDED BY BLM

**DEPARTMENT OF THE INTERIOR
BUREAU OF LAND MANAGEMENT
MINING CLAIMS**

MC Maintenance Fees Paid Through the BLM Pay Portal

Claim Name	BLM Serial No	Lead File No	Amount Paid
GBM-32	AMC420162	AMC420131	\$155.00
GBM-33	AMC420163	AMC420131	\$155.00
GBM-34	AMC420164	AMC420131	\$155.00
GBM-35	AMC420165	AMC420131	\$155.00
GBM-36	AMC420166	AMC420131	\$155.00
GBM-37	AMC420167	AMC420131	\$155.00
GBM-38	AMC420168	AMC420131	\$155.00
GBM-39	AMC420169	AMC420131	\$155.00
GBM-40	AMC420170	AMC420131	\$155.00
GBM-41	AMC420171	AMC420131	\$155.00
GBM-42	AMC420172	AMC420131	\$155.00
GBM-43	AMC420173	AMC420131	\$155.00
GBM-44	AMC420174	AMC420131	\$155.00
GBM-45	AMC420175	AMC420131	\$155.00
GBM-46	AMC420176	AMC420131	\$155.00
GBM-47	AMC420177	AMC420131	\$155.00
GBM-48	AMC420178	AMC420131	\$155.00
GBM-49	AMC420179	AMC420131	\$155.00
GBM-50	AMC420180	AMC420131	\$155.00
GBM-51	AMC420181	AMC420131	\$155.00
GBM-52	AMC420182	AMC420131	\$155.00
GBM-53	AMC420183	AMC420131	\$155.00
GBM-54	AMC420184	AMC420131	\$155.00
GBM-55	AMC420185	AMC420131	\$155.00
GBM-56	AMC420186	AMC420131	\$155.00
GBM-57	AMC420187	AMC420131	\$155.00
GBM-58	AMC420188	AMC420131	\$155.00
GBM-59	AMC420189	AMC420131	\$155.00
GBM-60	AMC420190	AMC420131	\$155.00
GBM-61	AMC420191	AMC420131	\$155.00
GBM-62	AMC420192	AMC420131	\$155.00
GBM-63	AMC420193	AMC420131	\$155.00
BB-13	AMC425251	AMC425251	\$155.00
BB-14	AMC425252	AMC425251	\$155.00
BB-15	AMC425253	AMC425251	\$155.00
BB-16	AMC425254	AMC425251	\$155.00
BB-17	AMC425255	AMC425251	\$155.00
BB-18	AMC425256	AMC425251	\$155.00
BB-19	AMC425257	AMC425251	\$155.00
BB-20	AMC425258	AMC425251	\$155.00
BB-21	AMC425259	AMC425251	\$155.00

NO WARRANTY IS MADE BY BLM FOR USE OF THE DATA FOR PURPOSES NOT INTENDED BY BLM

Run Date: 08/12/15

Run Time: 08:37 AM

**DEPARTMENT OF THE INTERIOR
BUREAU OF LAND MANAGEMENT
MINING CLAIMS**

MC Maintenance Fees Paid Through the BLM Pay Portal

Claim Name	BLM Serial No	Lead File No	Amount Paid
BB-22	AMC425260	AMC425251	\$155.00
BB-23	AMC425261	AMC425251	\$155.00
BB-24	AMC425262	AMC425251	\$155.00
BB-25	AMC425263	AMC425251	\$155.00
BB-26	AMC425264	AMC425251	\$155.00
BB-27	AMC425265	AMC425251	\$155.00
BB-28	AMC425266	AMC425251	\$155.00
BB-29	AMC425267	AMC425251	\$155.00
BB-30	AMC425268	AMC425251	\$155.00
BB-31	AMC425269	AMC425251	\$155.00
BB-32	AMC425270	AMC425251	\$155.00
BB-33	AMC425271	AMC425251	\$155.00
BB-40	AMC425272	AMC425251	\$155.00
BB-41	AMC425273	AMC425251	\$155.00
BB-42	AMC425274	AMC425251	\$155.00
BB-43	AMC425275	AMC425251	\$155.00
BB-44	AMC425276	AMC425251	\$155.00
BB-45	AMC425277	AMC425251	\$155.00
BB-46	AMC425278	AMC425251	\$155.00
BB-47	AMC425279	AMC425251	\$155.00

NO WARRANTY IS MADE BY BLM FOR USE OF THE DATA FOR PURPOSES NOT INTENDED BY BLM

Ame 420119

420131

425251

MAINTENANCE FEE PAYMENT

Claimant Name: GOLD BASIN Mining Exp LLC

Address: 10923 VALLERUSA STREET

City: LAS VEGAS State: NV Zip: 89141

Telephone: 702-834-8775

E-mail address: AU881234@Gmail.com

Signature: Thomas J. Arkosh

☐ Check here if this is a change of address.

BLM
Date
Stamp

RECEIVED
BLM AZ STATE OFFICE
2014 AUG 18 P 2:38
PHOENIX, ARIZONA

LINE NO.	AMC NUMBER	CLAIM/SITE NAME	COUNTY RECORDER DATA (If available)	TWP	RNG	SEC
1	420131	GBM-1	2012 049 662	29N	18W	16
2	420132	GBM-2	2012 049 663	29N	18W	16
3	420133	GBM-3	2012 049 664	29N	18W	16
4	420134	GBM-4	2012 049 665	29N	18W	16
5	420135	GBM-5	2012 049 666	29N	18W	16
6	420136	GBM-6	2012 049 667	29N	18W	16
7	420137	GBM-7	2012 049 668	29N	18W	16
8	420138	GBM-8	2012 049 669	29N	18W	16
9	420139	GBM-9	2012 049 670	29N	18W	16
10	420140	GBM-10	2012 049 671	29N	18W	16

List additional claims on Form MCF114.

Bureau of Land Management
Arizona State Office
www.blm.gov/az/

ENTERED
AUG 22 2014
BY: PB

No. of Claims: 97 x \$155 = \$15,035.00

Check No: 1014 Init. ACU

Receipt No.: 3105490

For BLM Use Only

Form: MCF112
Revised July 2009

This form is available from the Arizona Department of Mines and Mineral Resources and may be reproduced.

SUPPLEMENTAL ATTACHMENT

May be used with the following forms for listing additional mining claims:

Check One.

- ☐ Affidavit of Performance of Annual Work
- ☒ Maintenance Fee Payment
- ☐ Notice of Intent to Hold Mining Claims
- ☐ Notice of Non-Liability for Labor and Materials Furnished

BLM
Date
Stamp

RECEIVED
BLM AZ STATE OFFICE
2014 AUG 18 2:39 PM
PHOENIX, ARIZONA

LINE NO.	AMC NUMBER	CLAIM/SITE NAME	COUNTY RECORDER DATA (If available)	TWP	RANGE	SECTION
11	420141	GBM-11	2012049672	29N	18W	16
12	420142	GBM-12	2012049673	29N	18W	16
13	420143	GBM-13	2012049674	29N	18W	16
14	420144	GBM-14	2012049675	29N	18W	16
15	420145	GBM-15	2012049676	29N	18W	16
16	420146	GBM-16	2012049677	29N	18W	16
17	420147	GBM-17	2012049678	29N	18W	16
18	420148	GBM-18	2012049679	29N	18W	16
19	420149	GBM-19	2012049680	29N	18W	16
20	420150	GBM-20	2012049681	29N	18W	16
21	420151	GBM-21	2012049682	29N	18W	16
22	420152	GBM-22	2012049683	29N	18W	16
23	420153	GBM-23	2012049684	29N	18W	16
24	420154	GBM-24	2012049685	29N	18W	16
25	420155	GBM-25	2012049686	29N	18W	16
26	420156	GBM-26	2012049687	29N	18W	16
27	420157	GBM-27	2012049688	29N	18W	16
28	420158	GBM-28	2012052306	29N	18W	17
29	420159	GBM-29	2012052307	29N	18W	17

Form MCF114
Revised June 2005

This form is available from the Arizona Department of Mines & Mineral Resources and may be reproduced.

SUPPLEMENTAL ATTACHMENT

May be used with the following forms for listing additional mining claims:

Check One.

- ☐ Affidavit of Performance of Annual Work
- ☒ Maintenance Fee Payment
- ☐ Notice of Intent to Hold Mining Claims
- ☐ Notice of Non-Liability for Labor and Materials Furnished

BLM Date Stamp	PHOENIX, ARIZONA	2014 AUG 18 3:30 PM	RECEIVED BLM AZ STATE OFFICE
----------------------	------------------	---------------------	---------------------------------

LINE NO.	AMC NUMBER	CLAIM/SITE NAME	COUNTY RECORDER DATA (If available)	TWP	RNG	SEC
30	420160	GBM-30	2012052308	29N	18W	17
31	420161	GBM-31	2012052309	29N	18W	17
32	420162	GBM-32	2012052310	29N	18W	17
33	420163	GBM-33	2012052311	29N	18W	17
34	420164	GBM-34	2012052312	29N	18W	17
35	420165	GBM-35	2012052313	29N	18W	17
36	420166	GBM-36	2012052314	29N	18W	17
37	420167	GBM-37	2012052315	29N	18W	17
38	420168	GBM-38	2012052316	29N	18W	17
39	420169	GBM-39	2012052317	29N	18W	17
40	420170	GBM-40	2012052318	29N	18W	17
41	420171	GBM-41	2012052319	29N	18W	17
42	420172	GBM-42	2012052320	29N	18W	17
43	420173	GBM-43	2012052321	29N	18W	17
44	420174	GBM-44	2012052322	29N	18W	17
45	420175	GBM-45	2012052323	29N	18W	17
46	420176	GBM-46	2012052324	29N	18W	17
47	420177	GBM-47	2012052325	29N	18W	17
48	420178	GBM-48	2012052326	29N	18W	17

Form MCF114
Revised June 2005

This form is available from the Arizona Department of Mines & Mineral Resources and may be reproduced.

SUPPLEMENTAL ATTACHMENT

May be used with the following forms for listing additional mining claims:

Check One.

- ☐ Affidavit of Performance of Annual Work
- ☒ Maintenance Fee Payment
- ☐ Notice of Intent to Hold Mining Claims
- ☐ Notice of Non-Liability for Labor and Materials Furnished

BLM
Date
Stamp

RECEIVED
BLM AZ STATE OFFICE
2014 AUG 18 P 2:39
PHOENIX, ARIZONA

LINE NO.	AMC NUMBER	CLAIM/SITE NAME	COUNTY RECORDER DATA (If available)	TWP	RNG	SEC
49	420179	GBM - 49	2012052327	29N	18W	17
50	420180	GBM - 50	2012052328	29N	18W	17
51	420181	GBM - 51	2012052329	29N	18W	17
52	420182	GBM - 52	2012052330	29N	18W	17
53	420183	GBM - 53	2012052331	29N	18W	17
54	420184	GBM - 54	2012052332	29N	18W	17
55	420185	GBM - 55	2012052333	29N	18W	17
56	420186	GBM - 56	2012052334	29N	18W	17
57	420187	GBM - 57	2012052335	29N	18W	17
58	420188	GBM - 58	2012052336	29N	18W	17
59	420189	GBM - 59	2012052337	29N	18W	17
60	420190	GBM - 60	2012052338	29N	18W	17
61	420191	GBM - 61	2012052339	29N	18W	17
62	420192	GBM - 62	2012052340	29N	18W	17
63	420193	GBM - 63	2012052341	29N	18W	17
64	420119	BB - 1	2012051072	29N	17W	19
65	420120	BB - 2	2012051073	29N	17W	19
66	420121	BB - 3	2012051074	29N	17W	19
67	420122	BB - 4	2012051075	29N	17W	19

Form MCF114
Revised June 2005

This form is available from the Arizona Department of Mines & Mineral Resources and may be reproduced.

SUPPLEMENTAL ATTACHMENT

May be used with the following forms for listing additional mining claims:

Check One.

- ☐ Affidavit of Performance of Annual Work
- ☒ Maintenance Fee Payment
- ☐ Notice of Intent to Hold Mining Claims
- ☐ Notice of Non-Liability for Labor and Materials Furnished

BLM
Date
Stamp

RECEIVED
BLM AZ STATE OFFICE
2014 AUG 18 P 2:39
PHOENIX, ARIZONA

LINE NO.	AMC NUMBER	CLAIM/SITE NAME	COUNTY RECORDER DATA (If available)	TWP	RNG	SEC
68	420123	BB-5	2012051076	29N	17W	19
69	425251	BB-13	2013050598	29N	17W	20
70	425252	BB-14	2013050599	29N	17W	20
71	425253	BB-15	2013050600	29N	17W	20
72	425254	BB-16	2013050601	29N	17W	20
73	425255	BB-17	2013050602	29N	17W	20
74	425256	BB-18	2013050603	29N	17W	20
75	425257	BB-19	2013050604	29N	17W	20
76	425258	BB-20	2013050605	29N	17W	20
77	425259	BB-21	2013050606	29N	17W	20
78	425260	BB-22	2013050607	29N	17W	20
79	425261	BB-23	2013050608	29N	17W	20
80	425262	BB-24	2013050609	29N	17W	20
81	425263	BB-25	2013050610	29N	17W	20
82	425264	BB-26	2013050611	29N	17W	20
83	425265	BB-27	2013050612	29N	17W	20
84	425266	BB-28	2013050613	29N	17W	20
85	425267	BB-29	2013050614	29N	17W	20
86	425268	BB-30	2013050615	29N	17W	20

Form MCF114
Revised June 2005

This form is available from the Arizona Department of Mines & Mineral Resources and may be reproduced.

SUPPLEMENTAL ATTACHMENT

May be used with the following forms for listing additional mining claims:

Check One.

- ☐ Affidavit of Performance of Annual Work
- ☒ Maintenance Fee Payment
- ☐ Notice of Intent to Hold Mining Claims
- ☐ Notice of Non-Liability for Labor and Materials Furnished

BLM
Date
Stamp

RECEIVED
BLM AZ STATE OFFICE
2014 AUG 18 P 2:39
PHOENIX, ARIZONA

LINE NO.	AMC NUMBER	CLAIM/SITE NAME	COUNTY RECORDER DATA (If available)	TWP	R	SEC
87	425269	BB-31	2013 050616	29N	17W	17
88	425270	BB-32	2013 053617	29N	17W	17
89	425271	BB-33	2013053618	29N	17W	17
90	425272	BB-40	2013053619	29N	17W	20
91	425273	BB-41	2013 053620	29N	17W	17
92	425274	BB-42	2013 053621	29N	17W	29
93	425275	BB-43	2013 053622	29N	17W	29
94	425276	BB-44	2013 053623	29N	17W	29
95	425277	BB-45	2013 053624	29N	17W	29
96	425278	BB-46	2013 053625	29N	17W	29
97	425279	BB-47	2013 053626	29N	17W	29

Form MCF114
Revised June 2005

This form is available from the Arizona Department of Mines & Mineral Resources and may be reproduced.

United States Department of the Interior
Bureau of Land Management
 LANDS/RECREATION & PLANNING
 ONE N CENTRAL AVE
 PHOENIX, AZ 85004 -2203
 Phone: 602-417-9200

Receipt

No: 3105490

Transaction #: 3197140		ENTERED INTO COMPUTER
Date of Transaction: 08/19/2014		
CUSTOMER:		
GOLD BASIN MINING EXP LLC 10923 VALLEROSA ST LAS VEGAS, NV 89141-3927 US		

LINE #	QTY	DESCRIPTION	REMARKS	UNIT PRICE	TOTAL
1	1.00	LOCATABLE MINERALS / MINING CLAIMS-NOT NEW-UNADJUD, ONE AUTH NO. ONLY / MINING CLAIM MONEY RECEIVED CASES: AMC420131/\$15035.00	MAINT FEE PYMNT (97) 2015	- n/a -	15035.00
TOTAL:					\$15,035.00

PAYMENT INFORMATION			
1	AMOUNT:	15035.00	POSTMARKED: 08/15/2014
	TYPE:	CHECK	RECEIVED: 08/18/2014
	CHECK NO:	1014	
	NAME:	GOLD BASIN MINING EXP LLC 10923 VALLEROSA ST LAS VEGAS NV 89141-3927 US	

REMARKS

This receipt was generated by the automated BLM Collections and Billing System and is a paper representation of a portion of the official electronic record contained therein.

420119-123

420131-193

425251-279

0923 VALL

-AS VEGAS, NV 89141

RECEIVED
BLM AZ STATE OFFICE

2014 AUG 18 P 2:38

PHOENIX, ARIZONA



1000



85004

U.S. POSTAGE
PAID
LAS VEGAS, NV
89123
AUG 15, 14
AMOUNT

\$1.19
00019941-08

Bureau of Land Management
Arizona State Office
One North Central Avenue
Suite 800
Phoenix, AZ 85004-4427

Message:

97 ROWS RETRIEVED

CBS Export Results Report

☐ Include Resolved Records

Record Status

☐ Error Records (E/M/I)☐ Accepted Records (A/W)☐ "On Hold" Records (H)☒ All Records (for s/n or receipt nr)☐ Exported, No Results From CBS☐ New (not yet exported)Enter export Date (mm/dd/yyyy) ALLSerial Number match (optional) Receipt Nr (optional) 3105490Export Nr (exclusive) LR2000 User (defaults to login) ALLQuery

Search Criteria

Reset

Responsible Area (Errors Only)

☐ User (U,X)☐ Programmer (P,X)☒ All (U,P,X)User GuidePrintable Format (legal/landscape)

	Resend?	Export Nr	A/D	Serial Nr	Multi	Codes	\$ Amount	Remarks	Receipt Nr	LR2000 User	#Msg	Resolved?	OK	Stat1	Area	CBS Msg 1	Stat2	Area	Msg 2	CBS 392 ID	392 \$ Amt	Action Update Date	Resend	Resend Orig	Export Date
1	<input type="checkbox"/>	4660396	A	AMC420119	782		155.00	2015;\$1553105490	PAULINEB	1		<input type="checkbox"/>		A		ACCP				2082378	15035.00	8/22/2014 9:32			8/22/2014
2	<input type="checkbox"/>	4660397	A	AMC420120	782		155.00	2015;\$1553105490	PAULINEB	1		<input type="checkbox"/>		A		ACCP				2082378	15035.00	8/22/2014 9:32			8/22/2014
3	<input type="checkbox"/>	4660398	A	AMC420121	782		155.00	2015;\$1553105490	PAULINEB	1		<input type="checkbox"/>		A		ACCP				2082378	15035.00	8/22/2014 9:32			8/22/2014
4	<input type="checkbox"/>	4660399	A	AMC420122	782		155.00	2015;\$1553105490	PAULINEB	1		<input type="checkbox"/>		A		ACCP				2082378	15035.00	8/22/2014 9:32			8/22/2014
5	<input type="checkbox"/>	4660400	A	AMC420123	782		155.00	2015;\$1553105490	PAULINEB	1		<input type="checkbox"/>		A		ACCP				2082378	15035.00	8/22/2014 9:32			8/22/2014
6	<input type="checkbox"/>	4660401	A	AMC420131	782		155.00	2015;\$1553105490	PAULINEB	1		<input type="checkbox"/>		A		ACCP				2082378	15035.00	8/22/2014 9:33			8/22/2014
7	<input type="checkbox"/>	4660402	A	AMC420132	782		155.00	2015;\$1553105490	PAULINEB	1		<input type="checkbox"/>		A		ACCP				2082378	15035.00	8/22/2014 9:33			8/22/2014
8	<input type="checkbox"/>	4660403	A	AMC420133	782		155.00	2015;\$1553105490	PAULINEB	1		<input type="checkbox"/>		A		ACCP				2082378	15035.00	8/22/2014 9:33			8/22/2014
9	<input type="checkbox"/>	4660404	A	AMC420134	782		155.00	2015;\$1553105490	PAULINEB	1		<input type="checkbox"/>		A		ACCP				2082378	15035.00	8/22/2014 9:33			8/22/2014
10	<input type="checkbox"/>	4660405	A	AMC420135	782		155.00	2015;\$1553105490	PAULINEB	1		<input type="checkbox"/>		A		ACCP				2082378	15035.00	8/22/2014 9:33			8/22/2014
11	<input type="checkbox"/>	4660406	A	AMC420136	782		155.00	2015;\$1553105490	PAULINEB	1		<input type="checkbox"/>		A		ACCP				2082378	15035.00	8/22/2014 9:33			8/22/2014
12	<input type="checkbox"/>	4660407	A	AMC420137	782		155.00	2015;\$1553105490	PAULINEB	1		<input type="checkbox"/>		A		ACCP				2082378	15035.00	8/22/2014 9:33			8/22/2014
13	<input type="checkbox"/>	4660408	A	AMC420138	782		155.00	2015;\$1553105490	PAULINEB	1		<input type="checkbox"/>		A		ACCP				2082378	15035.00	8/22/2014 9:33			8/22/2014
14	<input type="checkbox"/>	4660409	A	AMC420139	782		155.00	2015;\$1553105490	PAULINEB	1		<input type="checkbox"/>		A		ACCP				2082378	15035.00	8/22/2014 9:33			8/22/2014
15	<input type="checkbox"/>	4660410	A	AMC420140	782		155.00	2015;\$1553105490	PAULINEB	1		<input type="checkbox"/>		A		ACCP				2082378	15035.00	8/22/2014 9:33			8/22/2014
16	<input type="checkbox"/>	4660411	A	AMC420141	782		155.00	2015;\$1553105490	PAULINEB	1		<input type="checkbox"/>		A		ACCP				2082378	15035.00	8/22/2014 9:33			8/22/2014
17	<input type="checkbox"/>	4660412	A	AMC420142	782		155.00	2015;\$1553105490	PAULINEB	1		<input type="checkbox"/>		A		ACCP				2082378	15035.00	8/22/2014 9:33			8/22/2014
18	<input type="checkbox"/>	4660413	A	AMC420143	782		155.00	2015;\$1553105490	PAULINEB	1		<input type="checkbox"/>		A		ACCP				2082378	15035.00	8/22/2014 9:33			8/22/2014
19	<input type="checkbox"/>	4660414	A	AMC420144	782		155.00	2015;\$1553105490	PAULINEB	1		<input type="checkbox"/>		A		ACCP				2082378	15035.00	8/22/2014 9:33			8/22/2014
20	<input type="checkbox"/>	4660415	A	AMC420145	782		155.00	2015;\$1553105490	PAULINEB	1		<input type="checkbox"/>		A		ACCP				2082378	15035.00	8/22/2014 9:33			8/22/2014

AMC 420131

MAINTENANCE FEE PAYMENT

Claimant Name: GOLD BASIN MINING EXPLLCAddress: 10923 VALLEROSA STREETCity: LAS VEGAS State: NV Zip: 89141Telephone: 702-834-8775E-mail address: Au881234@gmail.comSignature: Thomas Ashworth☐ Check here if this is a change of address.BLM
Date
Stamp

PHOENIX, ARIZONA

RECEIVED

LINE NO.	AMC NUMBER	CLAIM/SITE NAME	COUNTY RECORDER DATA (If available)	TWP	RNG	SEC
1	420131	GBM-1	2012049662	29N	18W	16
2	420132	GBM-2	2012049663	29N	18W	16
3	420133	GBM-3	2012049664	29N	18W	16
4	420134	GBM-4	2012049665	29N	18W	16
5	420135	GBM-5	2012049666	29N	18W	16
6	420136	GBM-6	2012049667	29N	18W	16
7	420137	GBM-7	2012049668	29N	18W	16
8	420138	GBM-8	2012049669	29N	18W	16
9	420139	GBM-9	2012049670	29N	18W	16
10	420140	GBM-10	2012049671	29N	18W	16

List additional claims on Form MCF114.

Bureau of Land Management
Arizona State Office
www.blm.gov/az/

No. of Claims: 100 x \$140 = \$14,000.00
 Check No: 1010 Init. JA
 Receipt No.: 28420666
 For BLM Use Only

Form: MCF112
Revised July 2009

This form is available from the Arizona Department of Mines and Mineral Resources and may be reproduced.

ENTERED INTO COMPUTER

AUG 08 2013

18

SUPPLEMENTAL ATTACHMENT

May be used with the following forms for listing additional mining claims:

Check One.

- ☐ Affidavit of Performance of Annual Work
- ☒ Maintenance Fee Payment
- ☐ Notice of Intent to Hold Mining Claims
- ☐ Notice of Non-Liability for Labor and Materials Furnished

BLM
Date
Stamp

LINE NO.	AMC NUMBER	CLAIM/SITE NAME	COUNTY RECORDER DATA (If available)	TWP	RNG	SEC
11	420141	GBM-11	2012049672	29N	18W	16
12	420142	GBM-12	2012049673	29N	18W	16
13	420143	GBM-13	2012049674	29N	18W	16
14	420144	GBM-14	2012049675	29N	18W	16
15	420145	GBM-15	2012049676	29N	18W	16
16	420146	GBM-16	2012049677	29N	18W	16
17	420147	GBM-17	2012049678	29N	18W	16
18	420148	GBM-18	2012049679	29N	18W	16
19	420149	GBM-19	2012049680	29N	18W	16
20	420150	GBM-20	2012049681	29N	18W	16
21	420151	GBM-21	2012049682	29N	18W	16
22	420152	GBM-22	2012049683	29N	18W	16
23	420153	GBM-23	2012049684	29N	18W	16
24	420154	GBM-24	2012049685	29N	18W	16
25	420155	GBM-25	2012049686	29N	18W	16
26	420156	GBM-26	2012049687	29N	18W	16
27	420157	GBM-27	2012049688	29N	18W	16
28	420158	GBM-28	2012052306	29N	18W	17
29	420159	GBM-29	2012052307	29N	18W	17

Form MCF114
Revised June 2005

This form is available from the Arizona Department of Mines & Mineral Resources and may be reproduced.

SUPPLEMENTAL ATTACHMENT

May be used with the following forms for listing additional mining claims:

Check One.

- ☐ Affidavit of Performance of Annual Work
- ☒ Maintenance Fee Payment
- ☐ Notice of Intent to Hold Mining Claims
- ☐ Notice of Non-Liability for Labor and Materials Furnished

BLM
Date
Stamp

LINE NO.	AMC NUMBER	CLAIM/SITE NAME	COUNTY RECORDER DATA (If available)	TWP	RNG	SEC
30	420160	GBM-30	2012052308	29N	18W	17
31	420161	GBM-31	2012052309	29N	18W	17
32	420162	GBM-32	2012052310	29N	18W	17
33	420163	GBM-33	2012052311	29N	18W	17
34	420164	GBM-34	2012052312	29N	18W	17
35	420165	GBM-35	2012052313	29N	18W	17
36	420166	GBM-36	2012052314	29N	18W	17
37	420167	GBM-37	2012052315	29N	18W	17
38	420168	GBM-38	2012052316	29N	18W	17
39	420169	GBM-39	2012052317	29N	18W	17
40	420170	GBM-40	2012052318	29N	18W	17
41	420171	GBM-41	2012052319	29N	18W	17
42	420172	GBM-42	2012052320	29N	18W	17
43	420173	GBM-43	2012052321	29N	18W	17
44	420174	GBM-44	2012052322	29N	18W	17
45	420175	GBM-45	2012052323	29N	18W	17
46	420176	GBM-46	2012052324	29N	18W	17
47	420177	GBM-47	2012052325	29N	18W	17
48	420178	GBM-48	2012052326	29N	18W	17

Form MCF114
Revised June 2005

This form is available from the Arizona Department of Mines & Mineral Resources and may be reproduced.

SUPPLEMENTAL ATTACHMENT

May be used with the following forms for listing additional mining claims:

Check One.

- ☐ Affidavit of Performance of Annual Work
- ☒ Maintenance Fee Payment
- ☐ Notice of Intent to Hold Mining Claims
- ☐ Notice of Non-Liability for Labor and Materials Furnished

BLM
Date
Stamp

LINE NO.	AMC NUMBER	CLAIM/SITE NAME	COUNTY RECORDER DATA (If available)	TWP	RNG	SEC
49	420179	GBM - 49	2012052327	29N	18W	17
50	420180	GBM - 50	2012052328	29N	18W	17
51	420181	GBM - 51	2012052329	29N	18W	17
52	420182	GBM - 52	2012052330	29N	18W	17
53	420183	GBM - 53	2012052331	29N	18W	17
54	420184	GBM - 54	2012052332	29N	18W	17
55	420185	GBM - 55	2012052333	29N	18W	17
56	420186	GBM - 56	2012052334	29N	18W	17
57	420187	GBM - 57	2012052335	29N	18W	17
58	420188	GBM - 58	2012052336	29N	18W	17
59	420189	GBM - 59	2012052337	29N	18W	17
60	420190	GBM - 60	2012052338	29N	18W	17
61	420191	GBM - 61	2012052339	29N	18W	17
62	420192	GBM - 62	2012052340	29N	18W	17
63	420193	GBM - 63	2012052341	29N	18W	17

Form MCF114
Revised June 2005

This form is available from the Arizona Department of Mines & Mineral Resources and may be reproduced.

BLM
Date
Stamp

Check One.

- ☐ Affidavit of Performance of Annual Work
- ☒ Maintenance Fee Payment
- ☐ Notice of Intent to Hold Mining Claims
- ☐ Notice of Non-Liability for Labor and Materials Furnished

[illegible]

This form is available from the **Arizona Department of Mines & Mineral Resources** and may be reproduced.

GOLD BASIN MINING EXP LLC
10923 VALLEROSA STREET
LAS VEGAS, NV 89141


RECEIVED
BLM AZ STATE OFFICE

2012 JUL 25 PM 2:14

PHOENIX, ARIZONA



Bureau of Land Management
ONE NORTH CENTRAL AVE
SUITE 800
PHOENIX, AZ 85004-4427

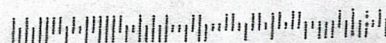


GOLD BASIN Mining EXP LLC
10923 VALLEROSA STREET
LAS VEGAS, NV 89141

RECEIVED
BLM AZ STATE OFFICE
2013 JUL 29 PM 2:14
PHOENIX, ARIZONA



Bureau of Land Management
ONE NORTH CENTRAL AVE
SUITE 800
PHOENIX, AZ 85004-4427



United States Department of the Interior
Bureau of Land Management
LANDS/RECREATION & PLANNING
ONE N CENTRAL AVE
PHOENIX, AZ 85004 -2203
Phone: 602-417-9200

Receipt

No: 2842666

Transaction #: 2928294**Date of Transaction:** 07/30/2013**CUSTOMER:**

GOLD BASIN MINING EXP LLC
10923 VALLEROSA ST
LAS VEGAS,NV 89141-3927 US

LINE #	QTY	DESCRIPTION	REMARKS	UNIT PRICE	TOTAL
1	1.00	LOCATABLE MINERALS / MINING CLAIMS-NOT NEW-UNADJUD,ONE AUTH NO. ONLY / MINING CLAIM MONEY RECEIVED CASES: AMC420131/\$9520.00	MAINT FEE PYMNT (68) 2014	- n/a -	9520.00
TOTAL:					\$9,520.00

PAYMENT INFORMATION

1	AMOUNT:	9520.00	POSTMARKED:	07/26/2013
	TYPE:	CHECK	RECEIVED:	07/29/2013
	CHECK NO:	1010		
	NAME:	GOLD BASIN MINING EXP LLC 10923 VALLEROSA ST LAS VEGAS NV 89141-3927 US		

REMARKS

This receipt was generated by the automated BLM Collections and Billing System and is a paper representation of a portion of the official electronic record contained therein.

FEE# 2012052337

OFFICIAL RECORDS
OF MOHAVE COUNTY
CAROL MEIER,
COUNTY RECORDER



10/09/2012 09:33 AM Fee: \$10.00

PAGE: 1 of 2

LOCATION NOTICE FOR LODE MINING CLAIM

NOTICE IS HEREBY GIVEN that the GBM-59

lode mining claim has been located

by GOLD BASIN MINING EXP LLC whose current mailing
address is 10923 VALLEROSA STREET
LAS VEGAS, NEVADA 89141

BLM
Date
Stamp

RECEIVED
BLM AZ STATE OFFICE
2012 DEC -4 P 2:59
PHOENIX, ARIZONA

The general course of this claim is EAST-WEST and it is situated in MOHAVE
County, Arizona. This claim is 1500 feet in length and 600 feet in width. This claim runs
from the location monument on which this location notice is posted approximately 20 feet in a
EAST direction to the EAST end line and 1480 feet in a WEST direction to the
WEST end line. This claim is marked by six monuments, one at each corner and one at the center of each
end line of the claim.

The location monument on which this notice is posted is situated within Section 17, Township 29
N, Range 18 W, Gila Salt River Base and Meridian, Arizona and this claim encompasses portions
of the following quarter section (s), section (s), Township (s) and Range (s) NW 1/4 SW 1/4 SEC 17
T29N, R18W

Gila Salt River Base and Meridian, Arizona.

AMC420189
DEPICTED IN THE
NW & SW 1/4 of SEC 17

The locality of this claim with reference to some natural object or permanent monument and additional information
(if any) concerning its locality are as follows: WEST OF HUALAPAI
WASH

DATED AND POSTED on the ground this 9th day of OCTOBER 20 12

LOCATOR (s) Tom Arkosh

Form MCF100
Revised July 2005

Lode ~~()~~ Placer ()

(SEC 7)

← 1 mile →
(SEC 8)

LOCATION
MONUMENTS

(SEC 9)

T29N
R18W
SEC 17

(SEC 18)
(SEC 19)

LOCATION
MONUMENTS

(SFC 20)

(SEC 21)

Scale : 1" = 2000 feet

1. The above map depicts the GBM - 59 mining claim, which is located in Section (s) 17, Township 29 N, Range 18 W, Gila and Salt River Base and Meridian, MOHAVE County, Arizona.
2. The type of corner and location monuments used are as follows: 2" x 2" WOODEN POST 4' HIGH
3. The bearings and distances in degrees and feet between claim corners are as depicted on the map.

Form MCF100a
Revised July 2005

This form is available from the **Arizona Department of Mines & Mineral Resources** and may be reproduced.



FEE# 2012052338

OFFICIAL RECORDS
OF MOHAVE COUNTY
CAROL MEIER,
COUNTY RECORDER



10/09/2012 09:33 AM Fee: \$10.00

PAGE: 1 of 2

LOCATION NOTICE FOR LODE MINING CLAIM

NOTICE IS HEREBY GIVEN that the GBM-60

_____ lode mining claim has been located

by GOLD BASIN MINING EXP LLC whose current mailing
address is 10923 VALLEROSA STREET
LAS VEGAS, NEVADA 89141

BLM
Date
Stamp

RECEIVED
M AZ STATE OFFICE
2012 DEC -4 P 2:59
PHOENIX, ARIZONA

The general course of this claim is EAST - WEST and it is situated in MOHAVE
County, Arizona. This claim is 1500 feet in length and 600 feet in width. This claim runs
from the location monument on which this location notice is posted approximately 20 feet in a
EAST direction to the EAST end line and 1480 feet in a WEST direction to the
WEST end line. This claim is marked by six monuments, one at each corner and one at the center of each
end line of the claim.

The location monument on which this notice is posted is situated within Section 17, Township 29
N, Range 18 W, Gila Salt River Base and Meridian, Arizona and this claim encompasses portions
of the following quarter section (s), section (s), Township (s) and Range (s) SW 1/4, SEC 17,
T29N, R18W

Gila Salt River Base and Meridian, Arizona.

The locality of this claim with reference to some natural object or permanent monument and additional information
(if any) concerning its locality are as follows: WEST OF HUALAPAI
WASH

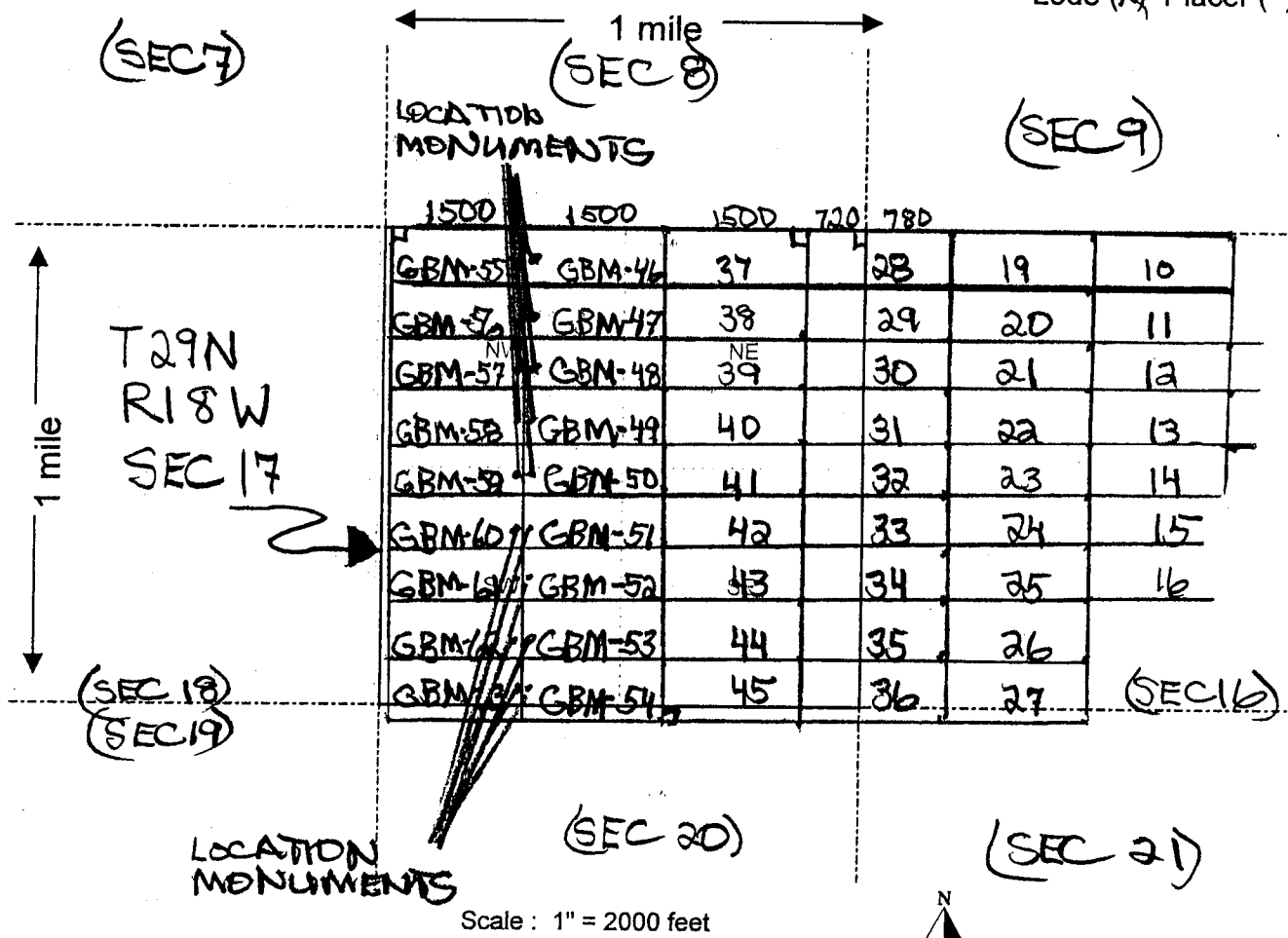
DATED AND POSTED on the ground this 9th day of OCTOBER, 2012

LOCATOR (s) Tom Arboosh

Form MCF100
Revised July 2005

RECEIVED
CLIMATE SERVICE
2012 DEC -4 P 2:55
PHOENIX, ARIZONA
Lode (X) Placer ()

MINING CLAIM MAP



- The above map depicts the GBM - 60 mining claim, which is located in Section (s) 17, Township 29 N, Range 18 W, Gila and Salt River Base and Meridian, MOHAVE County, Arizona.
- The type of corner and location monuments used are as follows: 2" x 2" WOODEN POST 4' HIGH
- The bearings and distances in degrees and feet between claim corners are as depicted on the map.

Form MCF100a
Revised July 2005

This form is available from the Arizona Department of Mines & Mineral Resources and may be reproduced.

ARIZONA 20190

2

FEE# 2012052339

OFFICIAL RECORDS
OF MOHAVE COUNTY
CAROL MEIER,
COUNTY RECORDER



10/09/2012 09:33 AM Fee: \$10.00

PAGE: 1 of 2

LOCATION NOTICE FOR LODE MINING CLAIM

NOTICE IS HEREBY GIVEN that the GBM-61

lode mining claim has been located

by GOLD BASIN MINING EXP LLC whose current mailing
address is 10923 VALLEROSA STREET
LAS VEGAS, NEVADA 89141

RECEIVED
CLIMAZ STATE OFFICE
2012 DEC -4 P 2:59
PHOENIX, ARIZONA
BLM
Date
Stamp

The general course of this claim is EAST - WEST and it is situated in MOHAVE
County, Arizona. This claim is 1500 feet in length and 600 feet in width. This claim runs
from the location monument on which this location notice is posted approximately 20 feet in a
EAST direction to the EAST end line and 1480 feet in a WEST direction to the
WEST end line. This claim is marked by six monuments, one at each corner and one at the center of each
end line of the claim.

The location monument on which this notice is posted is situated within Section 17, Township 29
N, Range 18 W, Gila Salt River Base and Meridian, Arizona and this claim encompasses portions
of the following quarter section (s), section (s), Township (s) and Range (s) SW 1/4, SEC 17,
T29N, R18W

Gila Salt River Base and Meridian, Arizona.

The locality of this claim with reference to some natural object or permanent monument and additional information
(if any) concerning its locality are as follows: WEST OF HUALAPAI
WASH

DATED AND POSTED on the ground this 9th day of OCTOBER, 2012

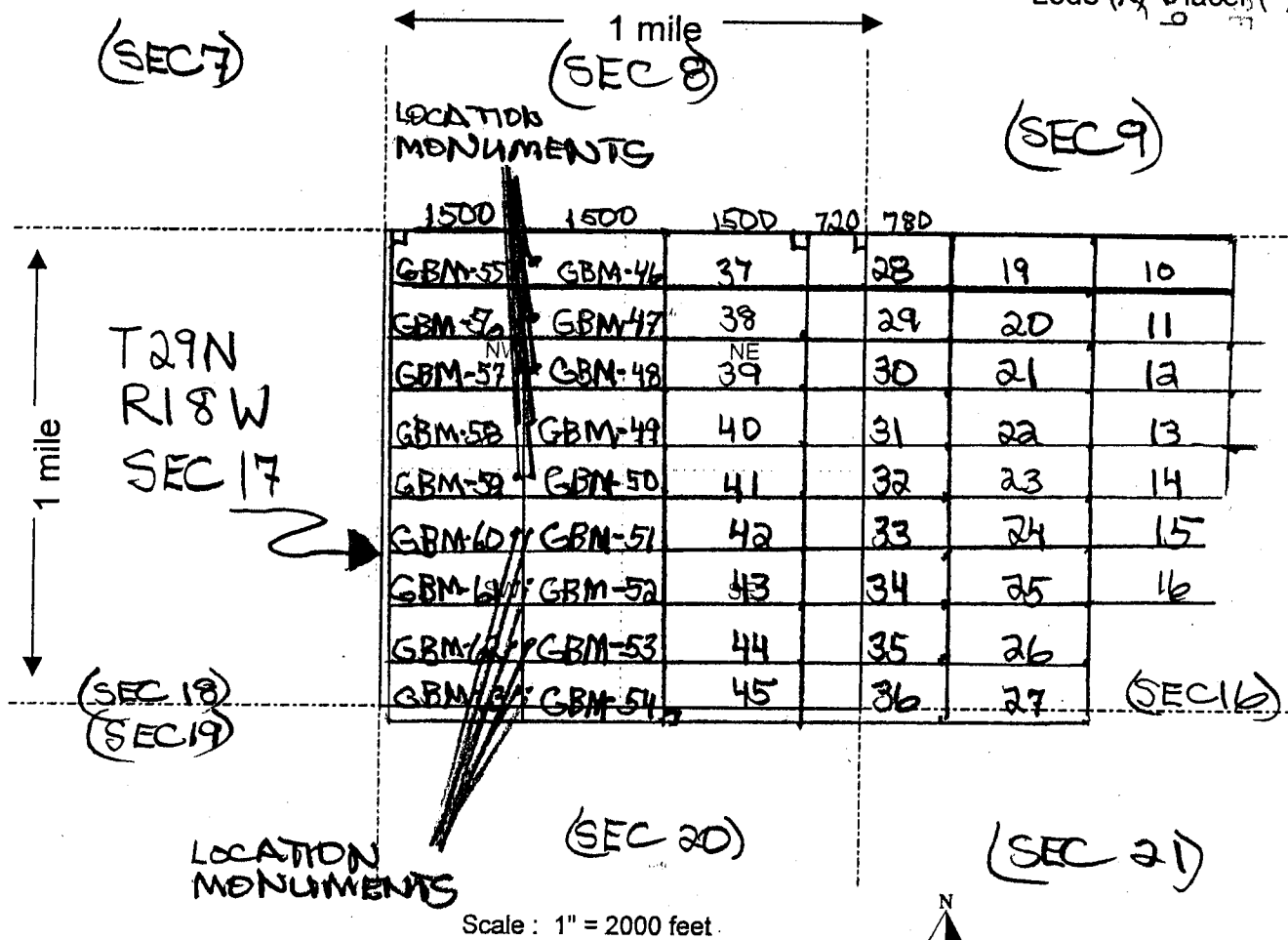
LOCATOR (s) Tom Arboosh

Form MCF100
Revised July 2005

AMC420191

RECEIVED
GILM AZ STATE OFFICE
2012 DEC -4 P 2:09
PHOENIX, ARIZONA
Lode (X) Placer ()

MINING CLAIM MAP



- The above map depicts the GBM-61 mining claim, which is located in Section (s) 17, Township 29 N, Range 18 W, Gila and Salt River Base and Meridian, MOHAVE County, Arizona.
- The type of corner and location monuments used are as follows: 2" x 2" WOODEN POST 4' HIGH
- The bearings and distances in degrees and feet between claim corners are as depicted on the map.

Form MCF100a
Revised July 2005

This form is available from the Arizona Department of Mines & Mineral Resources and may be reproduced.

AN0420191

2

FEE# 2012052340

OFFICIAL RECORDS
OF MOHAVE COUNTY
CAROL MEIER,
COUNTY RECORDER



10/09/2012 09:33 AM Fee: \$10.00

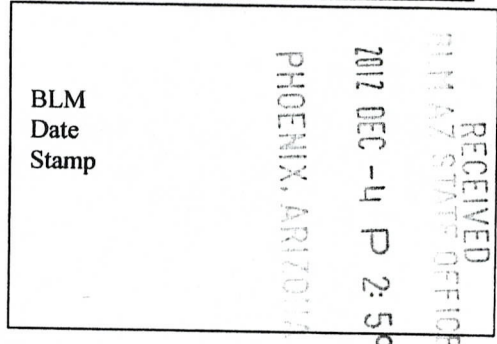
PAGE: 1 of 2

LOCATION NOTICE FOR LODE MINING CLAIM

NOTICE IS HEREBY GIVEN that the GBM-62

lode mining claim has been located

by GOLD BASIN MINING EXP LLC whose current mailing
address is 10923 VALLEROSA STREET
LAS VEGAS, NEVADA 89141



The general course of this claim is EAST - WEST and it is situated in MOHAVE
County, Arizona. This claim is 1500 feet in length and 600 feet in width. This claim runs
from the location monument on which this location notice is posted approximately 20 feet in a
EAST direction to the EAST end line and 1480 feet in a WEST direction to the
WEST end line. This claim is marked by six monuments, one at each corner and one at the center of each
end line of the claim.

The location monument on which this notice is posted is situated within Section 17, Township 29
N, Range 18 W, Gila Salt River Base and Meridian, Arizona and this claim encompasses portions
of the following quarter section (s), section (s), Township (s) and Range (s) SW 1/4, SEC 17,
T29N, R18W

Gila Salt River Base and Meridian, Arizona.

The locality of this claim with reference to some natural object or permanent monument and additional information
(if any) concerning its locality are as follows: WEST OF HUALAPAI
WASH

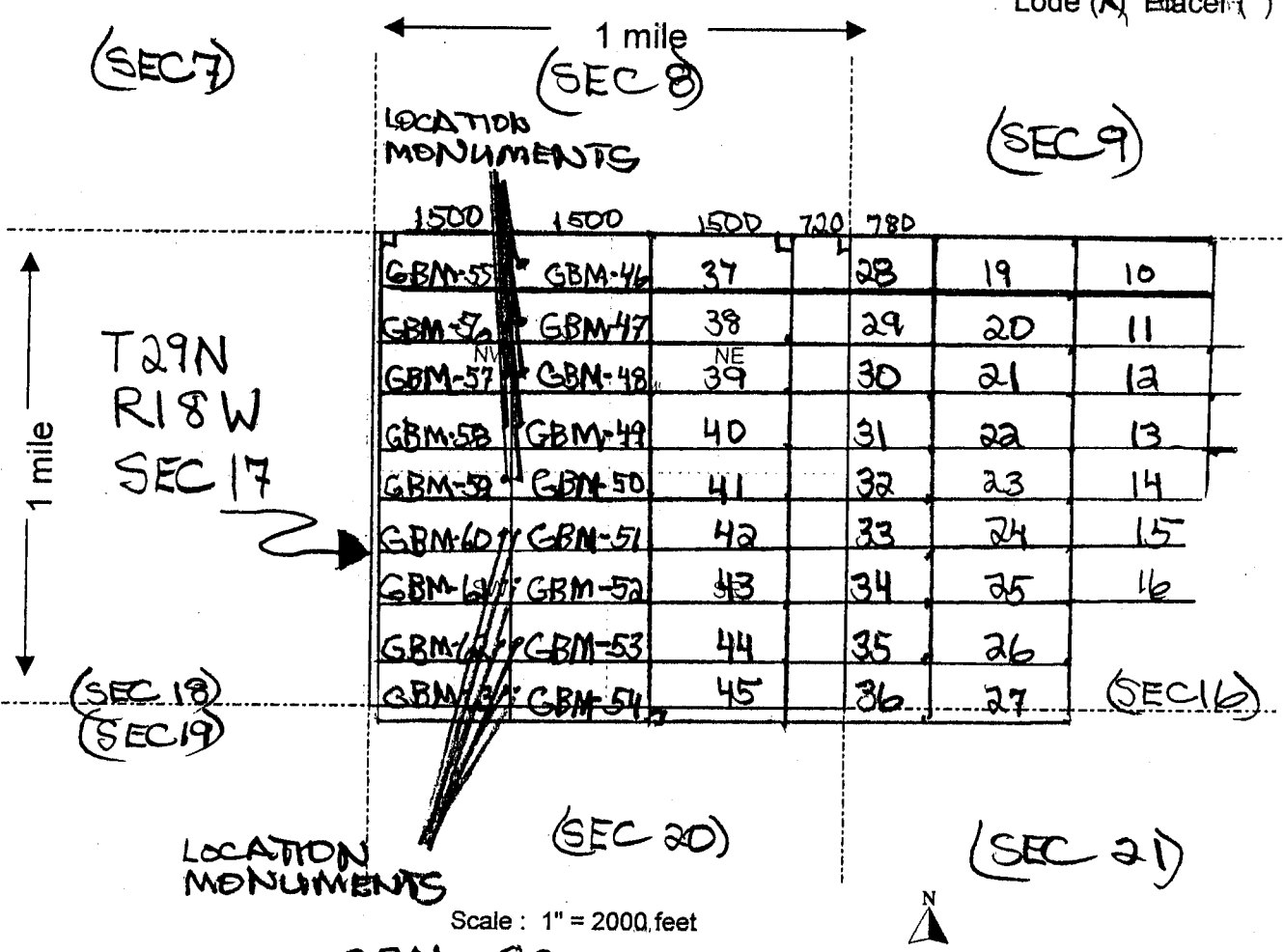
DATED AND POSTED on the ground this 9th day of OCTOBER, 2012

LOCATOR (s) Tom Arboosh

Form MCF100
Revised July 2005

RECEIVED
 BLM AT STATE OFFICE
 2012 DEC -4 P 2:55
 PHOENIX, ARIZONA
 Lode (X) Placer ()

MINING CLAIM MAP



1. The above map depicts the GBM-62 mining claim, which is located in Section (s) 17, Township 29 N, Range 18 W, Gila and Salt River Base and Meridian, MOHAVE County, Arizona.
2. The type of corner and location monuments used are as follows: 2" x 2" WOODEN POST 4' HIGH
3. The bearings and distances in degrees and feet between claim corners are as depicted on the map.

Form MCF100a
 Revised July 2005

AN0420192

2

FEE# 2012052341

OFFICIAL RECORDS
OF MOHAVE COUNTY
CAROL MEIER,
COUNTY RECORDER



10/09/2012 09:33 AM Fee: \$10.00

PAGE: 1 of 2

LOCATION NOTICE FOR LODE MINING CLAIM

NOTICE IS HEREBY GIVEN that the GBM-63

_____ lode mining claim has been located

by GOLD BASIN MINING EXPL whose current mailing
address is 10923 VALLEROSA STREET
LAS VEGAS, NEVADA 89141

BLM
Date
Stamp

RECEIVED
BLM AZ STATE OFFICE
2012 DEC -4 P 2:59
PHOENIX, ARIZONA

The general course of this claim is EAST-WEST and it is situated in MOHAVE
County, Arizona. This claim is 1500 feet in length and 600 feet in width. This claim runs
from the location monument on which this location notice is posted approximately 20 feet in a
EAST direction to the EAST end line and 1480 feet in a WEST direction to the
WEST end line. This claim is marked by six monuments, one at each corner and one at the center of each
end line of the claim.

The location monument on which this notice is posted is situated within Section 17, Township 29
N, Range 18 W, Gila Salt River Base and Meridian, Arizona and this claim encompasses portions
of the following quarter section (s), section (s), Township (s) and Range (s) SW 1/4 SEC 17,
NW 1/4 SEC 20, T29N, R18W

Gila Salt River Base and Meridian, Arizona.

The locality of this claim with reference to some natural object or permanent monument and additional information
(if any) concerning its locality are as follows: WEST OF HUALAPAI
WASH

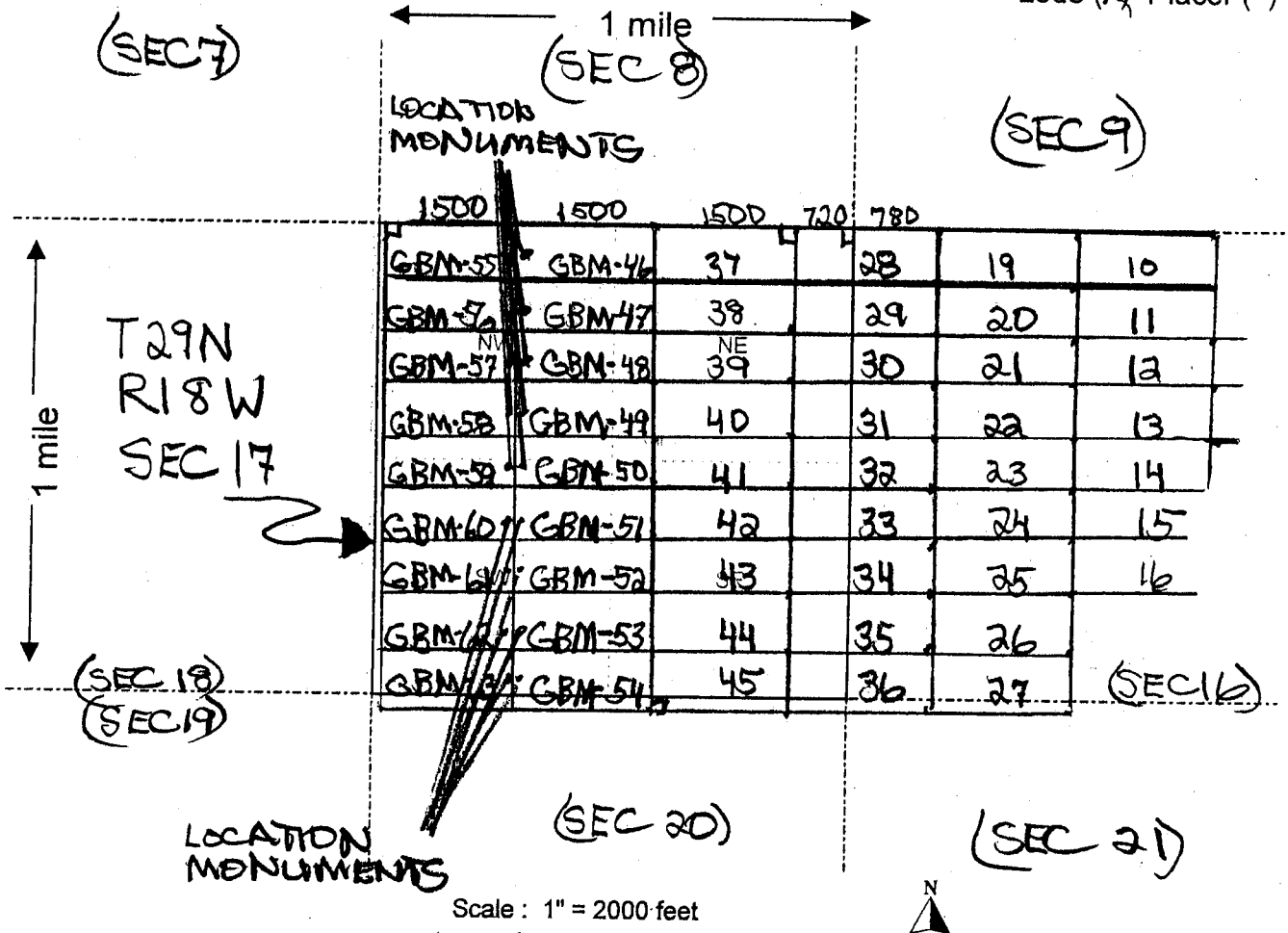
DATED AND POSTED on the ground this 1ST day of OCTOBER, 20 12.

LOCATOR (s) Tom Arboosh

Form MCF100
Revised July 2005

RECEIVED
 MINERAL STATE OFFICE
 PHOENIX, ARIZONA
 2012 DEC -4 P 2:59p
 Lode (X) Placer ()

MINING CLAIM MAP



- The above map depicts the GBM-63 mining claim, which is located in Section (s) 17, Township 29 N, Range 18 W, Gila and Salt River Base and Meridian, MOHAVE County, Arizona.
- The type of corner and location monuments used are as follows: 2" x 2" WOODEN POST 4' HIGH
- The bearings and distances in degrees and feet between claim corners are as depicted on the map.

Form MCF100a
 Revised July 2005

This form is available from the Arizona Department of Mines & Mineral Resources and may be reproduced.

AN0420193

2



FEE# 2012052331

OFFICIAL RECORDS
OF MOHAVE COUNTY
CAROL MEIER,
COUNTY RECORDER



10/09/2012 09:33 AM Fee: \$10.00

PAGE: 1 of 2

LOCATION NOTICE FOR LODE MINING CLAIM

NOTICE IS HEREBY GIVEN that the GBM-53

lode mining claim has been located

Rex by GOLD BASIN MINING EXP LLC whose current mailing
address is 10923 VALEROSA STREET
LAS VEGAS, NEVADA 89141

BLM
Date
Stamp

RECEIVED
PLM AZ STATE OFFICE
2012 DEC -4 P 2:58
PHOENIX, ARIZONA

The general course of this claim is EAST - WEST and it is situated in MOHAVE
County, Arizona. This claim is 1500 feet in length and 600 feet in width. This claim runs
from the location monument on which this location notice is posted approximately 20 feet in a
WEST direction to the WEST end line and 1480 feet in a EAST direction to the
EAST end line. This claim is marked by six monuments, one at each corner and one at the center of each
end line of the claim.

The location monument on which this notice is posted is situated within Section 17, Township 29
N, Range 18 W, Gila Salt River Base and Meridian, Arizona and this claim encompasses portions
of the following quarter section (s), section (s), Township (s) and Range (s) SW 1/4,
SE 1/4, SEC 17, T29N, R18W
Gila Salt River Base and Meridian, Arizona.

The locality of this claim with reference to some natural object or permanent monument and additional information
(if any) concerning its locality are as follows: WEST OF HUAPAI
WASH

DATED AND POSTED on the ground this 9th day of OCTOBER, 2012.

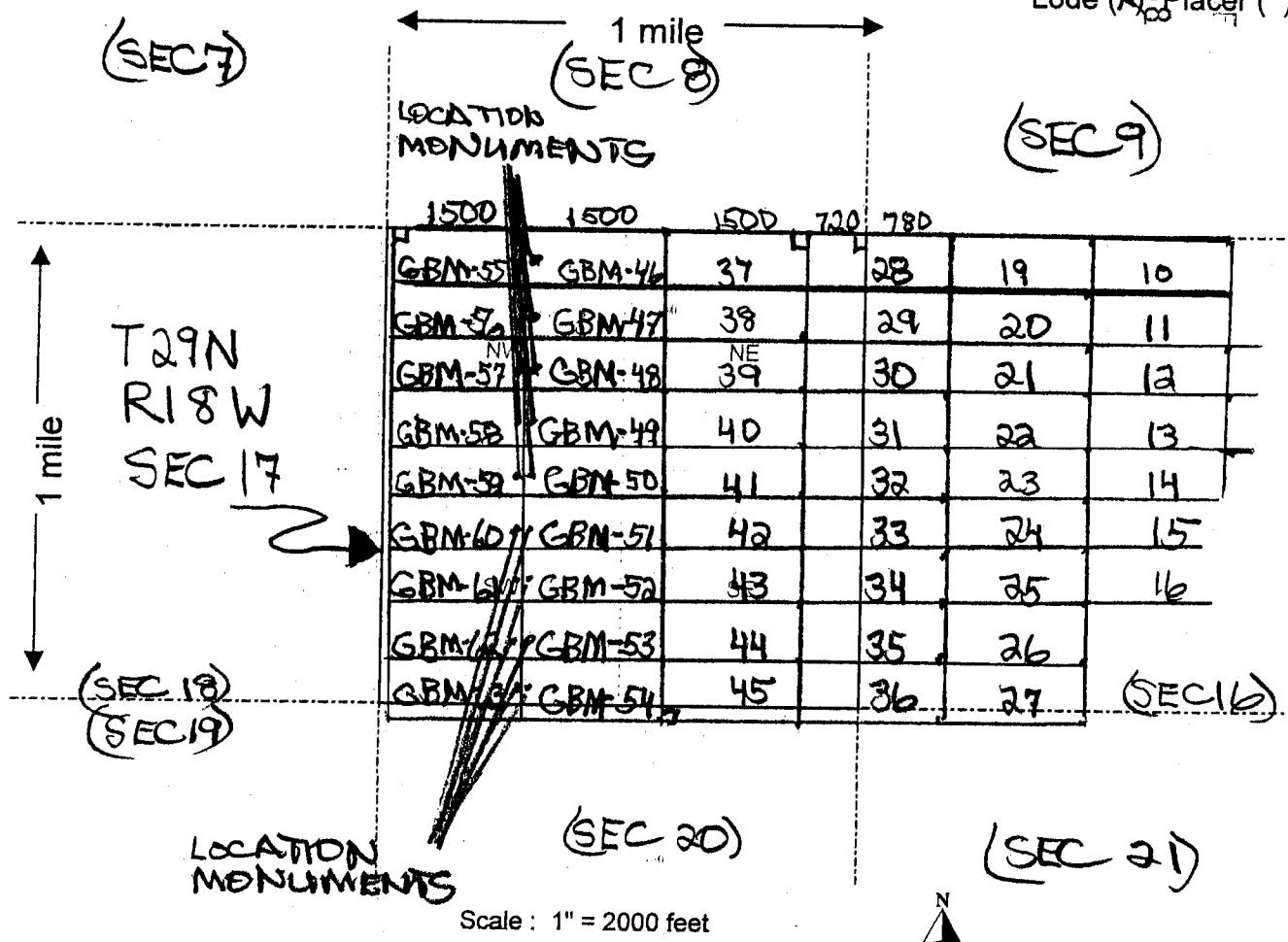
LOCATOR (s) Tom Arboosh

Form MCF100
Revised July 2005

AMC420183

RECEIVED
 PHOENIX, ARIZONA
 2012 DEC -4 P 2:58
 Lode (X) Placer ()

MINING CLAIM MAP



- The above map depicts the GBM-53 mining claim, which is located in Section (s) 17, Township 29 N, Range 18 W, Gila and Salt River Base and Meridian, MOHAVE County, Arizona.
- The type of corner and location monuments used are as follows: 2" x 2" WOODEN POST 4' HIGH
- The bearings and distances in degrees and feet between claim corners are as depicted on the map.

Form MCF100a
 Revised July 2005

This form is available from the Arizona Department of Mines & Mineral Resources and may be reproduced.

AMC0120103



FEE# 2012052332

OFFICIAL RECORDS
OF MOHAVE COUNTY
CAROL MEIER,
COUNTY RECORDER



10/09/2012 09:33 AM Fee: \$10.00

PAGE: 1 of 2

LOCATION NOTICE FOR LODE MINING CLAIM

NOTICE IS HEREBY GIVEN that the GBM - 54

_____ lode mining claim has been located

by GOLD BASIN MINING EXP LLC whose current mailing
address is 10923 VALLEROSA STREET
LAS VEGAS, NEVADA 89141

BLM
Date
Stamp

RECEIVED
PLM 27 STATE OFFICE
2012 DEC -4 P 2:58
PHOENIX, ARIZONA

The general course of this claim is EAST - WEST and it is situated in MOHAVE
County, Arizona. This claim is 1500 feet in length and 600 feet in width. This claim runs
from the location monument on which this location notice is posted approximately 20 feet in a
WEST direction to the WEST end line and 1480 feet in a EAST direction to the
EAST end line. This claim contains one at each corner and one at the center of each
end line of the claim.

AMC420184

DEPICTED IN THE

The location monument on which this claim is located is within Section 17, Township 29
N, Range 18 W, NE & NW ¼ of SEC 20 in, Arizona and this claim encompasses portions
of the following quarter section (s), section (s), Township (s) and Range (s) SE ¼ SW ¼
SEC 17, NE ¼ NW ¼ SEC 20, T29N, R18W
Gila Salt River Base and Meridian, Arizona.

The locality of this claim with reference to some natural object or permanent monument and additional information
(if any) concerning its locality are as follows: WEST OF HUALAPAI
WASH

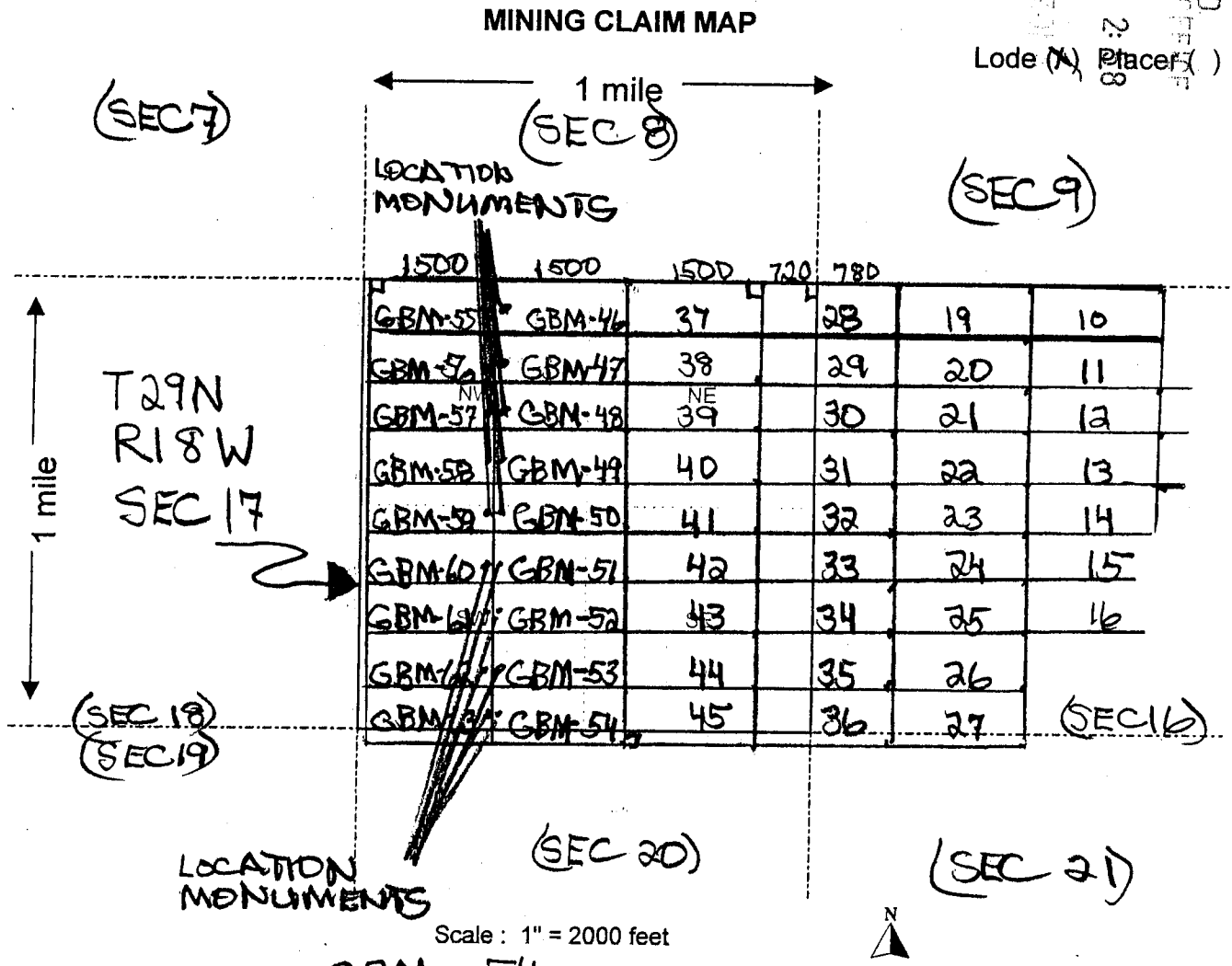
DATED AND POSTED on the ground this 9th day of OCTOBER 2012

LOCATOR (s) Tom Arboosh

Form MCF100
Revised July 2005

AMC420184

RECEIVED
 MINERAL STATE OFFICE
 2012 DEC - 4 P 2:28
 PHOENIX, ARIZONA



ANCH 20184

- The above map depicts the GBM - 54 mining claim, which is located in Section (s) 17, Township 29 N, Range 18 W, Gila and Salt River Base and Meridian, MOHAVE County, Arizona.
- The type of corner and location monuments used are as follows: 2" x 2" WOODEN POST 4' HIGH
- The bearings and distances in degrees and feet between claim corners are as depicted on the map.

Form MCF100a
 Revised July 2005

2



FEE# 2012052333

OFFICIAL RECORDS
OF MOHAVE COUNTY
CAROL MEIER,
COUNTY RECORDER



10/09/2012 09:33 AM Fee: \$10.00

PAGE: 1 of 2

LOCATION NOTICE FOR LODE MINING CLAIM

NOTICE IS HEREBY GIVEN that the GBM-55

_____ lode mining claim has been located

by GOLD BASIN MINING EXP LLC whose current mailing
address is 10923 VALLEROSA STREET
LAS VEGAS, NEVADA 89141

BLM
Date
Stamp

RECEIVED
BLM AZ STATE OFFICE
2012 DEC -4 P 2:58
PHOENIX, ARIZONA

The general course of this claim is EAST - WEST and it is situated in MOHAVECounty, Arizona. This claim is 1500 feet in length and 600 feet in width. This claim runsfrom the location monument on which this location notice is posted approximately 20 feet in aEAST direction to the EAST end line and 1480 feet in a WEST direction to theWEST end line. This claim is marked by six monuments, one at each corner and one at the center of each end line of the claim.The location monument on which this notice is posted is situated within Section 17, Township 29N, Range 18 W, Gila Salt River Base and Meridian, Arizona and this claim encompasses portionsof the following quarter section (s), section (s), Township (s) and Range (s) NW 1/4, SEC 17,T29N, R18W

Gila Salt River Base and Meridian, Arizona.

The locality of this claim with reference to some natural object or permanent monument and additional information

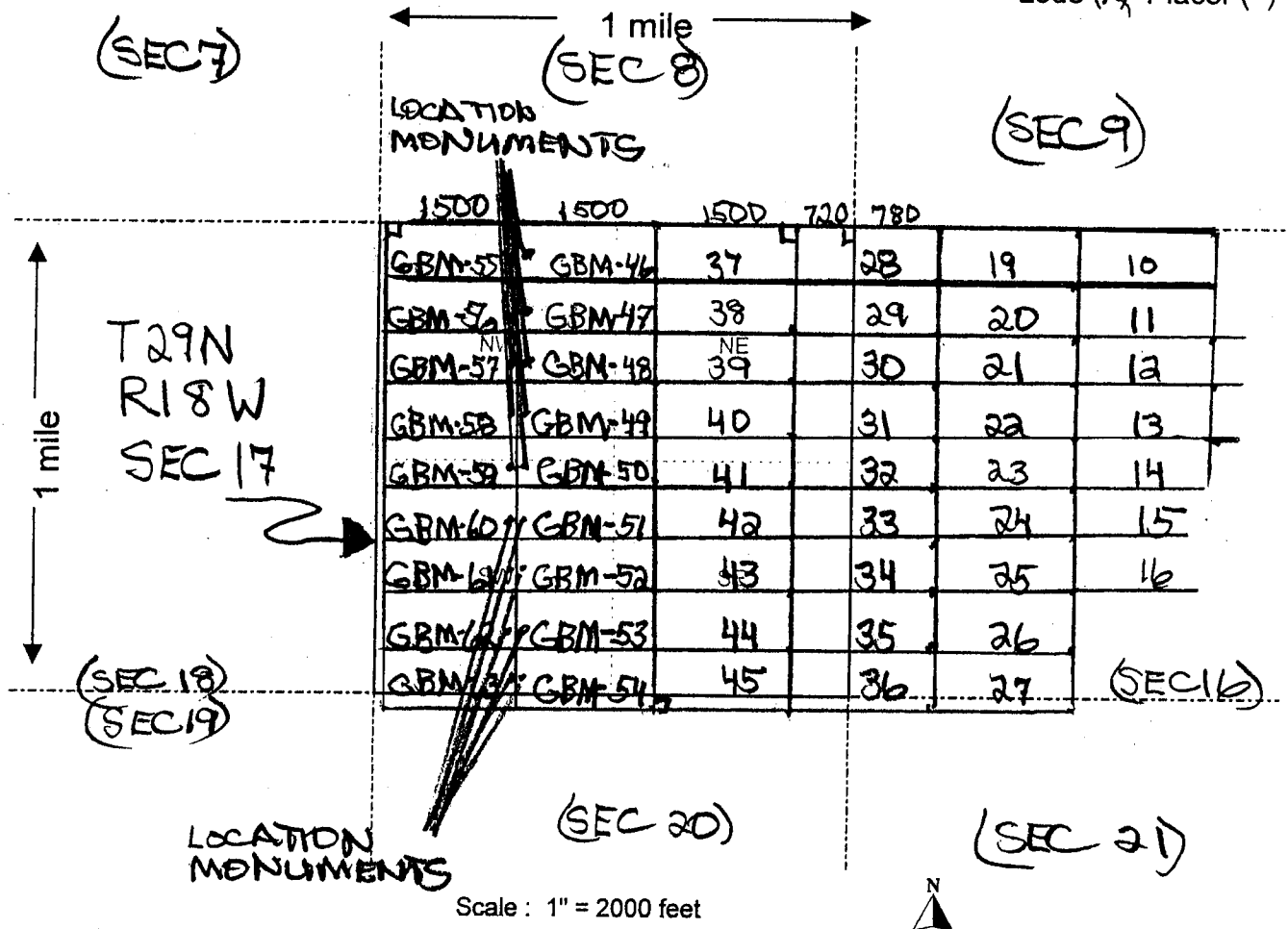
(if any) concerning its locality are as follows: WEST OF HUALAPAIWASHDATED AND POSTED on the ground this 9th day of OCTOBER, 2012LOCATOR (s) Tom Arkosh

Form MCF100
Revised July 2005

AH0420185

RECEIVED
 DEPT. OF STATE OFFICE
 2012 DEC - 4 P 2:58
 PHOENIX, ARIZONA
 Lode (X) Placer ()

MINING CLAIM MAP



- The above map depicts the GBM - 55 mining claim, which is located in Section (s) 17, Township 29 N, Range 18 W, Gila and Salt River Base and Meridian, MOHAVE County, Arizona.
- The type of corner and location monuments used are as follows: 2" x 2" WOODEN POST 4' HIGH
- The bearings and distances in degrees and feet between claim corners are as depicted on the map.

Form MCF100a
 Revised July 2005

This form is available from the Arizona Department of Mines & Mineral Resources and may be reproduced.

AN10120185

2



FEE# 2012052334

OFFICIAL RECORDS
OF MOHAVE COUNTY
CAROL MEIER,
COUNTY RECORDER



10/09/2012 09:33 AM Fee: \$10.00

PAGE: 1 of 2

LOCATION NOTICE FOR LODE MINING CLAIM

NOTICE IS HEREBY GIVEN that the GBM-56
_____ lode mining claim has been located

Rex

by GOLD BASIN MINING EXP LLC whose current mailing
address is 10923 VALLE ROSA STREET
LAS VEGAS, NEVADA 89141

RECEIVED
BLM AZ STATE OFFICE
2012 DEC -4 P 2:58
PHOENIX, ARIZONA
BLM
Date
Stamp

The general course of this claim is EAST - WEST and it is situated in MOHAVE
County, Arizona. This claim is 1500 feet in length and 600 feet in width. This claim runs
from the location monument on which this location notice is posted approximately 20 feet in a
EAST direction to the EAST end line and 1480 feet in a WEST direction to the
WEST end line. This claim is marked by six monuments, one at each corner and one at the center of each
end line of the claim.

The location monument on which this notice is posted is situated within Section 17, Township 29
N, Range 18 W, Gila Salt River Base and Meridian, Arizona and this claim encompasses portions
of the following quarter section (s), section (s), Township (s) and Range (s) NW 1/4, SEC 17,
T29N, R18W

Gila Salt River Base and Meridian, Arizona.

The locality of this claim with reference to some natural object or permanent monument and additional information
(if any) concerning its locality are as follows: WEST OF HUALAPAI
WASH

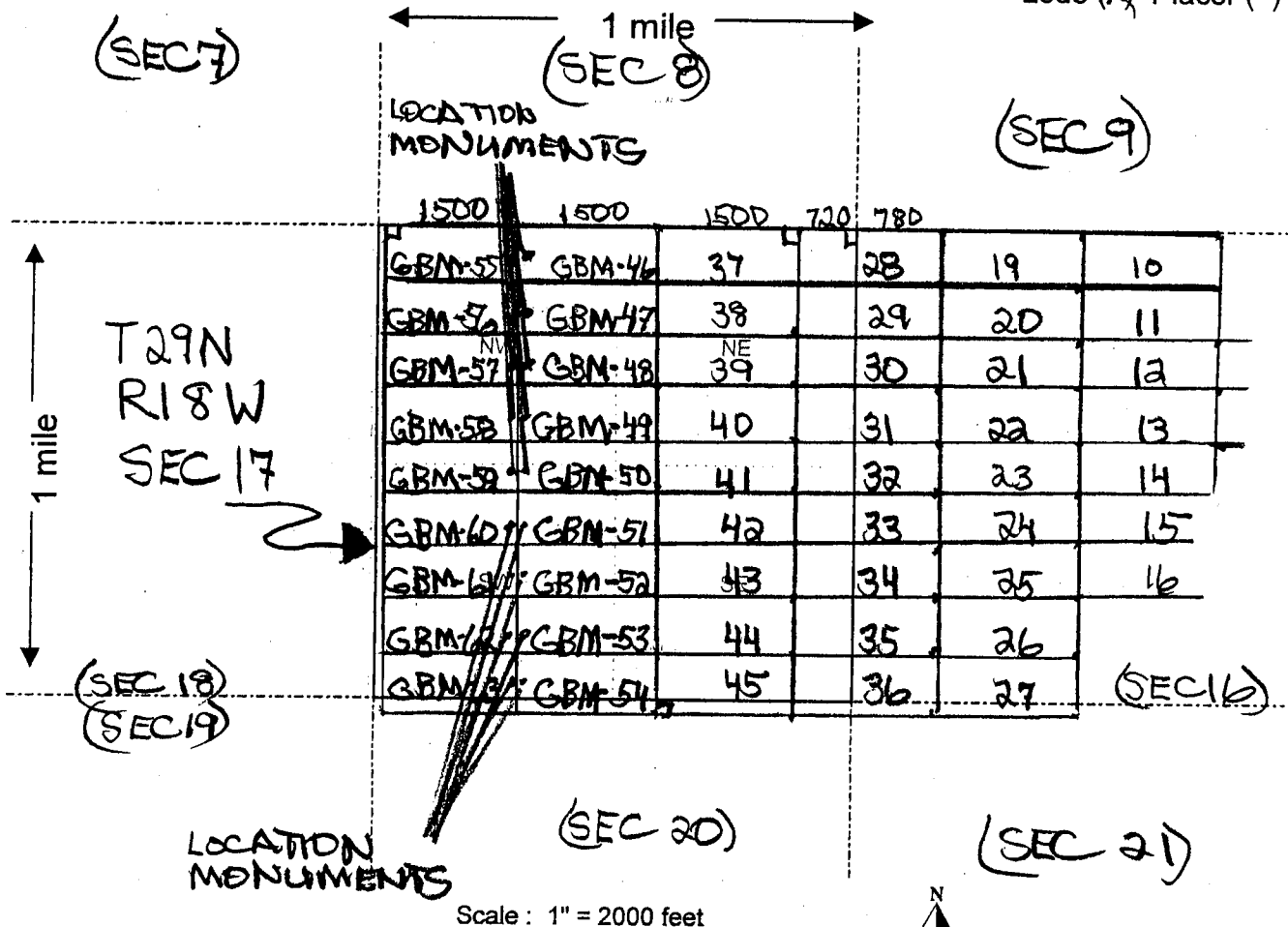
DATED AND POSTED on the ground this 9th day of OCTOBER, 2012
LOCATOR (s) Tom Arboosh

Form MCF100
Revised July 2005

AMC420186

RECEIVED
 DEPARTMENT OF MINES & MINERAL RESOURCES
 PHOENIX, ARIZONA
 2012 DEC -4 P 2:58
 Lode (X) Placer ()

MINING CLAIM MAP



- The above map depicts the GBM-56 mining claim, which is located in Section (s) 17, Township 29 N, Range 18 W, Gila and Salt River Base and Meridian, MOHAVE County, Arizona.
- The type of corner and location monuments used are as follows: 2" x 2" WOODEN POST 4' HIGH
- The bearings and distances in degrees and feet between claim corners are as depicted on the map.

Form MCF100a
 Revised July 2005

This form is available from the Arizona Department of Mines & Mineral Resources and may be reproduced.

AMC 420186

2

FEE# 2012052335

OFFICIAL RECORDS
OF MOHAVE COUNTY
CAROL MEIER,
COUNTY RECORDER



10/09/2012 09:33 AM Fee: \$10.00

PAGE: 1 of 2

LOCATION NOTICE FOR LODE MINING CLAIM

NOTICE IS HEREBY GIVEN that the GBM-57
_____ lode mining claim has been located

by GOLD BASIN MINING EXP LLC whose current mailing
address is 10923 VALLE ROSA STREET
LAS VEGAS, NEVADA 89141

BLM
Date
Stamp

RECEIVED
BLM AZ STATE OFFICE
2012 DEC -4 P 2:58
PHOENIX, ARIZONA

The general course of this claim is EAST - WEST and it is situated in MOHAVE
County, Arizona. This claim is 1500 feet in length and 600 feet in width. This claim runs
from the location monument on which this location notice is posted approximately 20 feet in a
EAST direction to the EAST end line and 1480 feet in a WEST direction to the
WEST end line. This claim is marked by six monuments, one at each corner and one at the center of each
end line of the claim.

The location monument on which this notice is posted is situated within Section 17, Township 29
N, Range 18 W, Gila Salt River Base and Meridian, Arizona and this claim encompasses portions
of the following quarter section (s), section (s), Township (s) and Range (s) NW 1/4, SEC 17,
T29N, R18W

Gila Salt River Base and Meridian, Arizona.

The locality of this claim with reference to some natural object or permanent monument and additional information
(if any) concerning its locality are as follows: WEST OF HUALAPAI
WASH

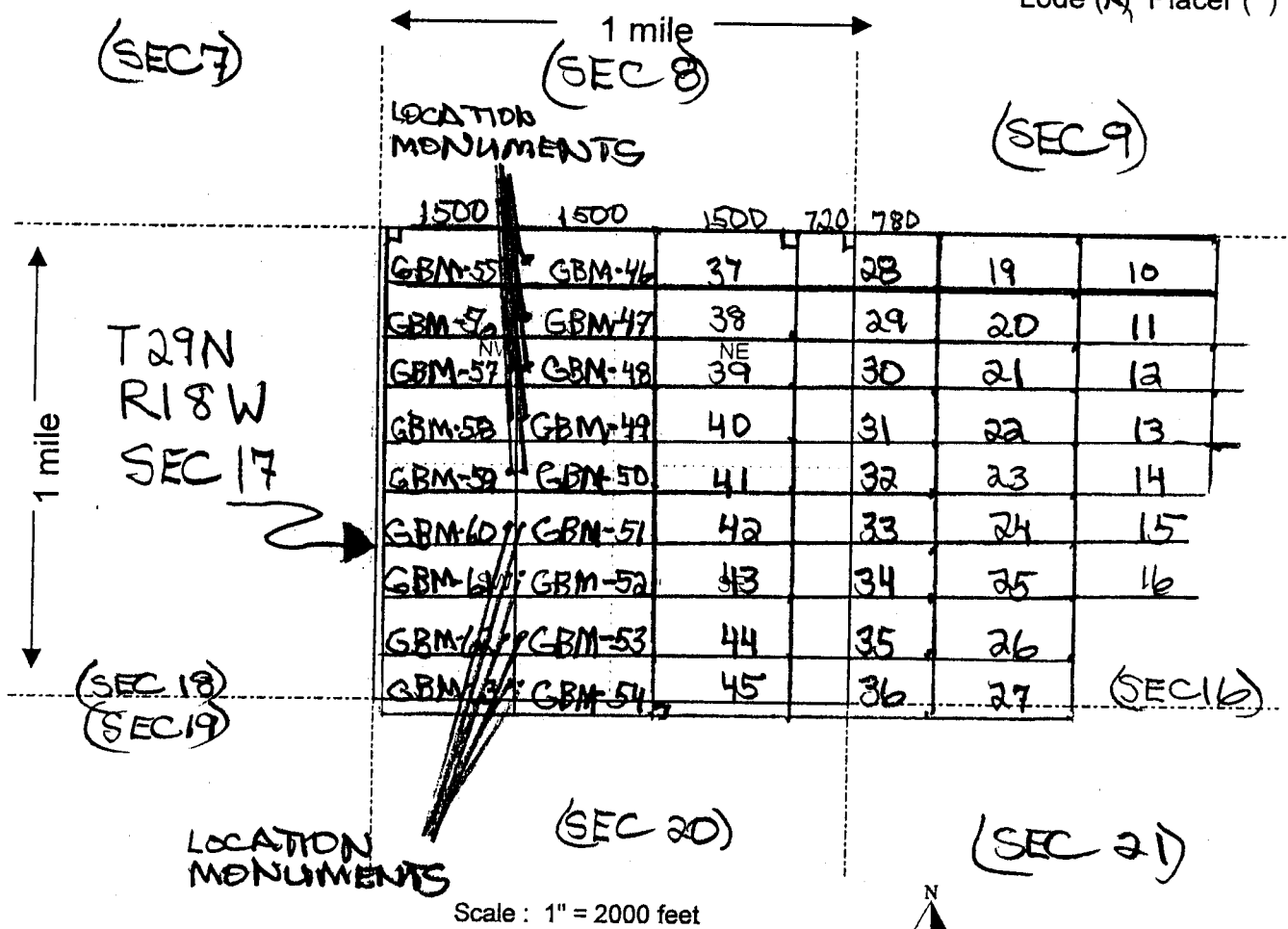
DATED AND POSTED on the ground this 9th day of OCTOBER, 2012
LOCATOR (s) Tom Arboosh

Form MCF100
Revised July 2005

AIIC420107

RECEIVED
 CLM AZ STATE OFFICE
 2012 DEC -4 P 2:58
 PHOENIX, ARIZONA
 Lode (X) Placer ()

MINING CLAIM MAP



- The above map depicts the GBM-57 mining claim, which is located in Section (s) 17, Township 29 N, Range 18 W, Gila and Salt River Base and Meridian, MOHAVE County, Arizona.
- The type of corner and location monuments used are as follows: 2" x 2" WOODEN POST 4' HIGH
- The bearings and distances in degrees and feet between claim corners are as depicted on the map.

Form MCF100a
 Revised July 2005

ARIZONA 20107



FEE# 2012052336

OFFICIAL RECORDS
OF MOHAVE COUNTY
CAROL MEIER,
COUNTY RECORDER



10/09/2012 09:33 AM Fee: \$10.00

PAGE: 1 of 2

LOCATION NOTICE FOR LODE MINING CLAIM

NOTICE IS HEREBY GIVEN that the GBM-58

_____ lode mining claim has been located

by GOLD BASIN MINING EXP LLC whose current mailing
address is 10923 VALLE ROSA STREET
LAS VEGAS, NEVADA 89141

BLM
Date
Stamp

RECEIVED
GILIA STATE OFFICE
2012 DEC -4 P 2:58
PHOENIX, ARIZONA

The general course of this claim is EAST - WEST and it is situated in MOHAVE
County, Arizona. This claim is 1500 feet in length and 600 feet in width. This claim runs

from the location monument on which this location notice is posted approximately 20 feet in a
EAST direction to the EAST end line and 1480 feet in a WEST direction to the
WEST end line. This claim is marked by six monuments, one at each corner and one at the center of each
end line of the claim.

The location monument on which this notice is posted is situated within Section 17, Township 29
N, Range 18 W, Gila Salt River Base and Meridian, Arizona and this claim encompasses portions
of the following quarter section (s), section (s), Township (s) and Range (s) NW 1/4, SEC 17,
T29N, R18W

Gila Salt River Base and Meridian, Arizona.

The locality of this claim with reference to some natural object or permanent monument and additional information
(if any) concerning its locality are as follows: WEST OF HUALAPAI
WASH

DATED AND POSTED on the ground this 9th day of OCTOBER, 2012

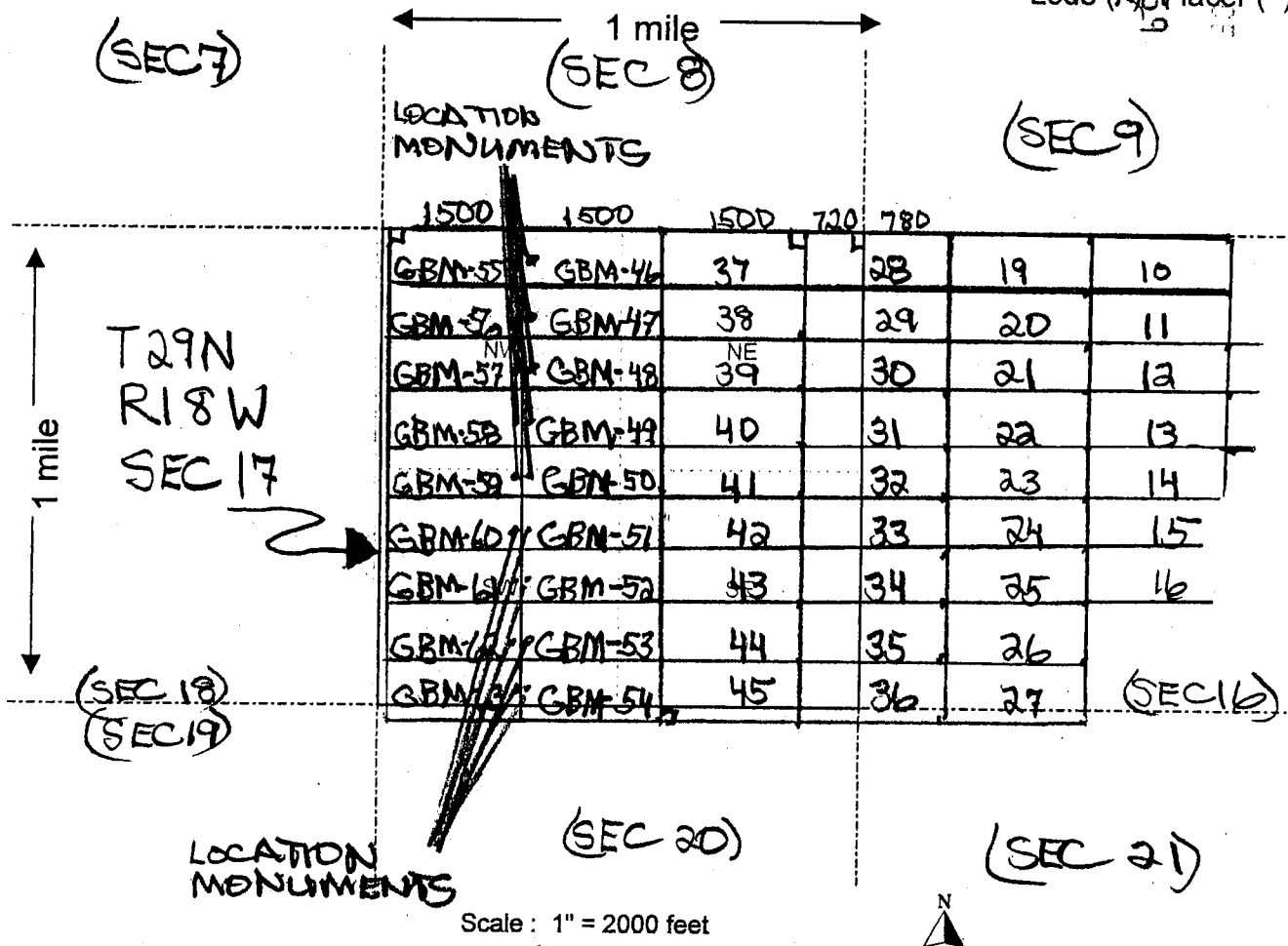
LOCATOR (s) Tom Arboosh

Form MCF100
Revised July 2005

AMC420188

RECEIVED
BLM AZ STATE OFFICE
2012 DEC -4 P 2:39
PHOENIX, ARIZONA
Lode (X) Placer ()

MINING CLAIM MAP



- The above map depicts the GBM-58 mining claim, which is located in Section (s) 17, Township 29 N, Range 18 W, Gila and Salt River Base and Meridian, MOHAVE County, Arizona.
- The type of corner and location monuments used are as follows: 2" x 2" WOODEN POST 4' HIGH
- The bearings and distances in degrees and feet between claim corners are as depicted on the map.

Form MCF100a
Revised July 2005

This form is available from the Arizona Department of Mines & Mineral Resources and may be reproduced.

ARIZONA 20100



FEE# 2012052326

OFFICIAL RECORDS
OF MOHAVE COUNTY
CAROL MEIER,
COUNTY RECORDER



10/09/2012 09:33 AM Fee: \$10.00

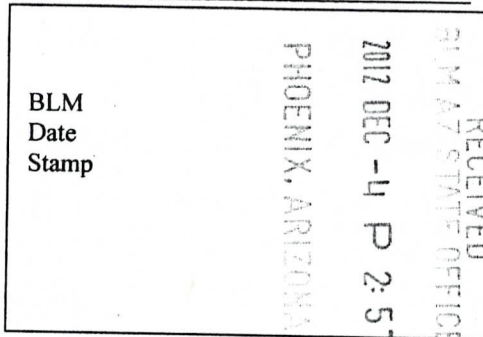
PAGE: 1 of 2

LOCATION NOTICE FOR LODE MINING CLAIM

NOTICE IS HEREBY GIVEN that the GBM-48

lode mining claim has been located

by GOLD BASIN MINING EXP LLC whose current mailing
address is 10923 VALLEROSA STREET
LAS VEGAS, NEVADA 89141



The general course of this claim is EAST-WEST and it is situated in MOHAVE
County, Arizona. This claim is 1500 feet in length and 600 feet in width. This claim runs
from the location monument on which this location notice is posted approximately 20 feet in a
WEST direction to the WEST end line and 1480 feet in a EAST direction to the
EAST end line. This claim is marked by six monuments, one at each corner and one at the center of each
end line of the claim.

The location monument on which this notice is posted is situated within Section 17, Township 29
N, Range 18 W, Gila Salt River Base and Meridian, Arizona and this claim encompasses portions
of the following quarter section (s), section (s), Township (s) and Range (s) NW 1/4
NE 1/4, SEC 17, T29N, R18W
Gila Salt River Base and Meridian, Arizona.

AMC420178
DEPICTED IN THE
NE & NW 1/4 of SEC 17

The locality of this claim with reference to some natural object or permanent monum
(if any) concerning its locality are as follows: WEST OF HUALAPAI
WASH

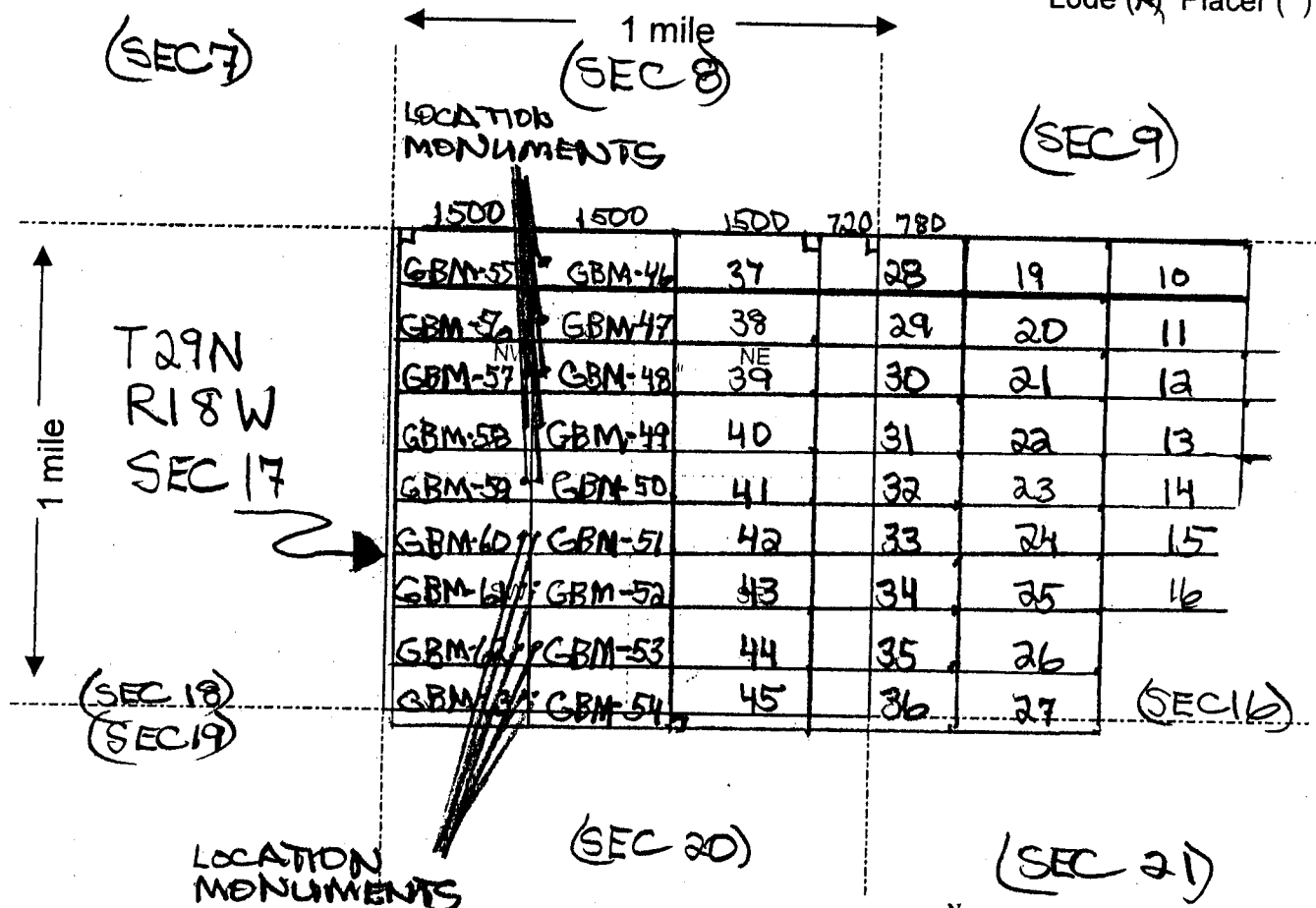
DATED AND POSTED on the ground this 9th day of OCTOBER, 2012

LOCATOR (s) Tom Arkboosh

Form MCF100
Revised July 2005

RECEIVED
 ARIZONA STATE OFFICE
 2012 DEC -14 P 2:55
 PHOENIX, ARIZONA
 Lode (X) Placer ()

MINING CLAIM MAP



Scale : 1" = 2000 feet

- The above map depicts the GBM - 48 mining claim, which is located in Section (s) 17, Township 29 N, Range 18 W, Gila and Salt River Base and Meridian, MOHAVE County, Arizona.
- The type of corner and location monuments used are as follows: 2" x 2" WOODEN POST 4' HIGH
- The bearings and distances in degrees and feet between claim corners are as depicted on the map.

Form MCF100a
 Revised July 2005

This form is available from the Arizona Department of Mines & Mineral Resources and may be reproduced.

AMC420178



FEE# 2012052327

OFFICIAL RECORDS
OF MOHAVE COUNTY
CAROL MEIER,
COUNTY RECORDER



10/09/2012 09:33 AM Fee: \$10.00

PAGE: 1 of 2

LOCATION NOTICE FOR LODE MINING CLAIM

NOTICE IS HEREBY GIVEN that the GBM-49

_____ lode mining claim has been located

BLM
Date
Stamp

RECEIVED
PLM AZ STATE OFFICE
2012 DEC -4 P 2:51
PHOENIX, ARIZONA

Rex by GOLD BASIN MINING EXP LLC whose current mailing
address is 10923 VALLEROSA STREET
LAS VEGAS, NEVADA 89141

The general course of this claim is EAST-WEST and it is situated in MOHAVE
County, Arizona. This claim is 1500 feet in length and 600 feet in width. This claim runs
from the location monument on which this location notice is posted approximately 20 feet in a
WEST direction to the WEST end line and 1480 feet in a EAST direction to the
EAST end line. This claim is marked by six monuments, one at each corner and one at the center of each
end line of the claim.

The location monument on which this notice is posted is situated within Section 17, Township 29
N, Range 18 W, Gila Salt River Base and Meridian, Arizona and this claim encompasses portions
of the following quarter section (s), section (s), Township (s) and Range (s) NW 1/4
NE 1/4, SEC 17, T29N, R18W

AMC420179
DEPICTED IN THE
NE & NW 1/4 of SEC 17

Gila Salt River Base and Meridian, Arizona.

The locality of this claim with reference to some natural object or permanent monument and additional information
(if any) concerning its locality are as follows: WEST OF HUALAPAI
WASH

DATED AND POSTED on the ground this 9th day of OCTOBER, 2012

LOCATOR (s) Tom Arkosh

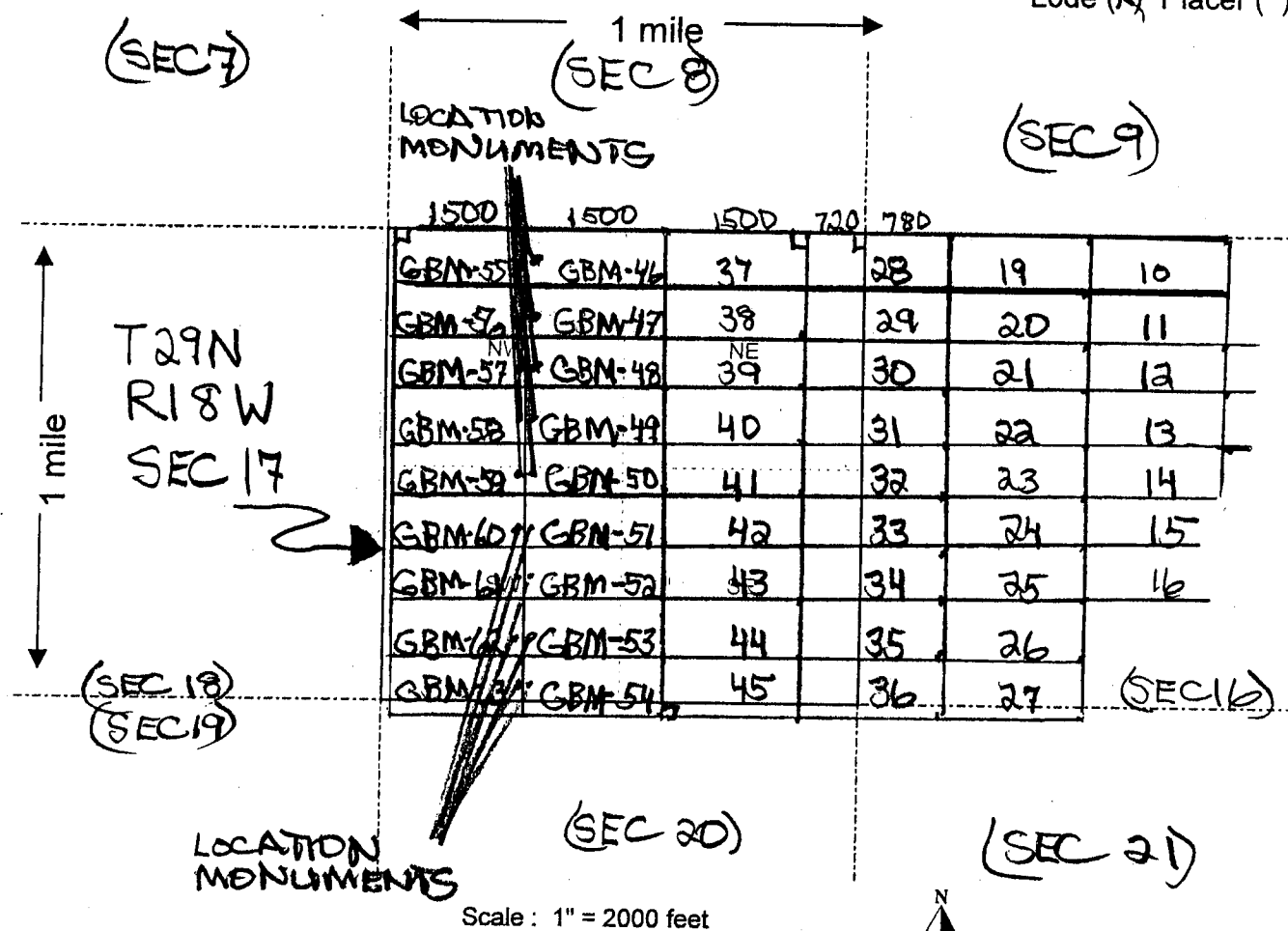
Form MCF100
Revised July 2005

AMC420179

2017 DEC -4 P 2:57

Lode ~~()~~ Placer ()

MINING CLAIM MAP



Scale : 1" = 2000 feet

1. The above map depicts the GBM-49 mining claim, which is located in Section (s) 17, Township 29 N, Range 18 W, Gila and Salt River Base and Meridian, MOHAVE County, Arizona.
2. The type of corner and location monuments used are as follows: 2" x 2" WOODEN POST 4' HIGH
3. The bearings and distances in degrees and feet between claim corners are as depicted on the map.

Form MCF100a
Revised July 2005

This form is available from the **Arizona Department of Mines & Mineral Resources** and may be reproduced.

AMERICAN

2



FEE# 2012052328

OFFICIAL RECORDS
OF MOHAVE COUNTY
CAROL MEIER,
COUNTY RECORDER



10/09/2012 09:33 AM Fee: \$10.00

PAGE: 1 of 2

LOCATION NOTICE FOR LODE MINING CLAIM

NOTICE IS HEREBY GIVEN that the GBM-50

_____ lode mining claim has been located

Re:

by GOLD BASIN MINING EXP LLC whose current mailing
address is 10923 VALLEROSA STREET
LAS VEGAS, NEVADA 89141

BLM
Date
Stamp

RECEIVED
BLM AZ STATE OFFICE
2012 DEC -4 P 2:51
PHOENIX, ARIZONA

The general course of this claim is EAST-WEST and it is situated in MOHAVE
County, Arizona. This claim is 1500 feet in length and 600 feet in width. This claim runs
from the location monument on which this location notice is posted approximately 20 feet in a
WEST direction to the WEST end line and 1480 feet in a EAST direction to the
EAST end line. This claim is marked by six monuments, one at each corner and one at the center of each
end line of the claim.

The location monument on which this notice is posted is situated within Section 17, Township 29
N, Range 18 W, Gila Salt River Base and Meridian, Arizona and this claim encompasses portions
of the following quarter section (s), section (s), Township (s) and Range (s) NE 1/4 SE 1/4
NW 1/4 SW 1/4 SEC 17, T 29 N, R 18 W
Gila Salt River Base and Meridian, Arizona.

AMC420180
DEPICTED IN ALL
FOUR 1/4 of SEC 17

The locality of this claim with reference to some natural object or permanent monument and additional information
(if any) concerning its locality are as follows: WEST OF HUALAPAI
WASH

AMC420180

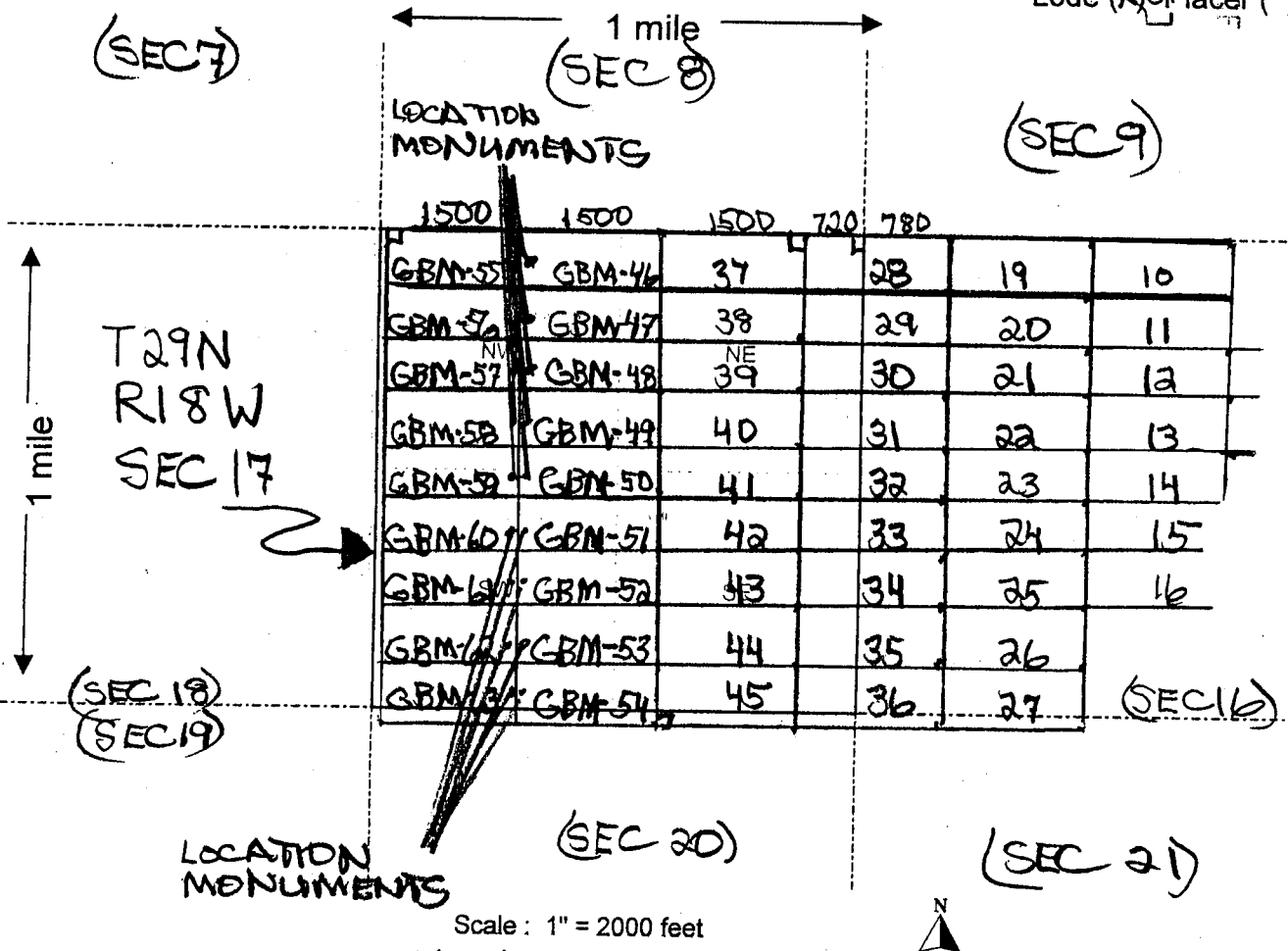
DATED AND POSTED on the ground this 9th day of OCTOBER, 2012.

LOCATOR (s) Tom Arboosh

Form MCF100
Revised July 2005

THE
X
RE

MINING CLAIM MAP



1. The above map depicts the GBM - 50 mining claim, which is located in Section (s) 17, Township 29 N, Range 18 W, Gila and Salt River Base and Meridian, MOHAVE County, Arizona.
2. The type of corner and location monuments used are as follows: 2" x 2" WOODEN POST 4' HIGH
3. The bearings and distances in degrees and feet between claim corners are as depicted on the map.

Form MCF100a
Revised July 2005

This form is available from the **Arizona Department of Mines & Mineral Resources** and may be reproduced.

APR 20 1960

2



FEE# 2012052329

OFFICIAL RECORDS
OF MOHAVE COUNTY
CAROL MEIER,
COUNTY RECORDER



10/09/2012 09:33 AM Fee: \$10.00

PAGE: 1 of 2

LOCATION NOTICE FOR LODE MINING CLAIM

NOTICE IS HEREBY GIVEN that the GBM-51

_____ lode mining claim has been located

Rex by GOLD BASIN MINING EXP LLC whose current mailing
address is 10923 VALLEROSA STREET
LAS VEGAS, NEVADA 89141

RECEIVED BLM AZ STATE OFFICE 2012 DEC - 4 P 2:51 PHOENIX, ARIZONA	BLM Date Stamp
--	----------------------

The general course of this claim is EAST - WEST and it is situated in MOHAVE
County, Arizona. This claim is 1500 feet in length and 600 feet in width. This claim runs
from the location monument on which this location notice is posted approximately 20 feet in a
WEST direction to the WEST end line and 1480 feet in a EAST direction to the
EAST end line. This claim is marked by six monuments, one at each corner and one at the center of each
end line of the claim.

The location monument on which this notice is posted is situated within Section 17, Township 29
N, Range 18 W, Gila Salt River Base and Meridian, Arizona and this claim encompasses portions
of the following quarter section (s), section (s), Township (s) and Range (s) SW 1/4,
SE 1/4, SEC 17, T29N, R18W
Gila Salt River Base and Meridian, Arizona.

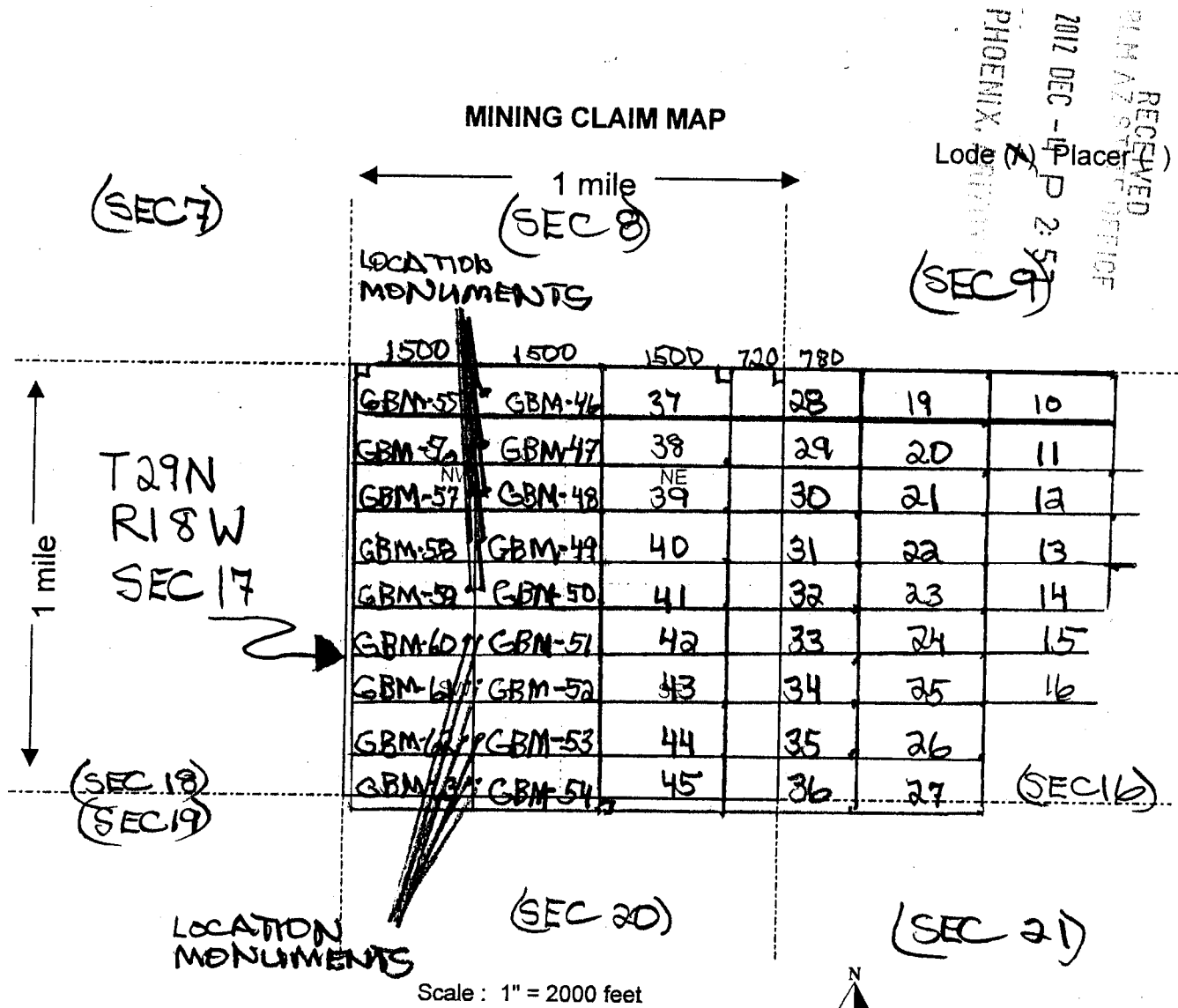
The locality of this claim with reference to some natural object or permanent monument and additional information
(if any) concerning its locality are as follows: WEST OF HUAPAI
WASH

ATTCH 20181

DATED AND POSTED on the ground this 9th day of OCTOBER, 2012.

LOCATOR (s) Forn Arhoosh

Form MCF100
Revised July 2005



- The above map depicts the GBM-51 mining claim, which is located in Section (s) 17, Township 29 N, Range 18 W, Gila and Salt River Base and Meridian, MOHAVE County, Arizona.
- The type of corner and location monuments used are as follows: 2" x 2" WOODEN POST 4' HIGH
- The bearings and distances in degrees and feet between claim corners are as depicted on the map.

Form MCF100a
Revised July 2005

This form is available from the Arizona Department of Mines & Mineral Resources and may be reproduced.

A110420181



FEE# 2012052330

OFFICIAL RECORDS
OF MOHAVE COUNTY
CAROL MEIER,
COUNTY RECORDER



10/09/2012 09:33 AM Fee: \$10.00

PAGE: 1 of 2

LOCATION NOTICE FOR LODE MINING CLAIM

NOTICE IS HEREBY GIVEN that the GBM-52

_____ lode mining claim has been located

by GOLD BASIN MINING EXP LLC whose current mailing
address is 10923 VALLEROSA STREET
LAS VEGAS, NEVADA 89141

BLM
Date
Stamp

RECEIVED
BLM AZ STATE OFFICE
2012 DEC -4 P 2:57
PHOENIX, ARIZONA

The general course of this claim is EAST - WEST and it is situated in MOHAVE
County, Arizona. This claim is 1500 feet in length and 600 feet in width. This claim runs
from the location monument on which this location notice is posted approximately 20 feet in a
WEST direction to the WEST end line and 1480 feet in a EAST direction to the
EAST end line. This claim is marked by six monuments, one at each corner and one at the center of each
end line of the claim.

The location monument on which this notice is posted is situated within Section 17, Township 29
N, Range 18 W, Gila Salt River Base and Meridian, Arizona and this claim encompasses portions
of the following quarter section (s), section (s), Township (s) and Range (s) SW 1/4,
SE 1/4, SEC 17, T29N, R18W
Gila Salt River Base and Meridian, Arizona.

The locality of this claim with reference to some natural object or permanent monument and additional information
(if any) concerning its locality are as follows: WEST OF HUALAPAI
WASH

DATED AND POSTED on the ground this 9th day of OCTOBER, 2012.

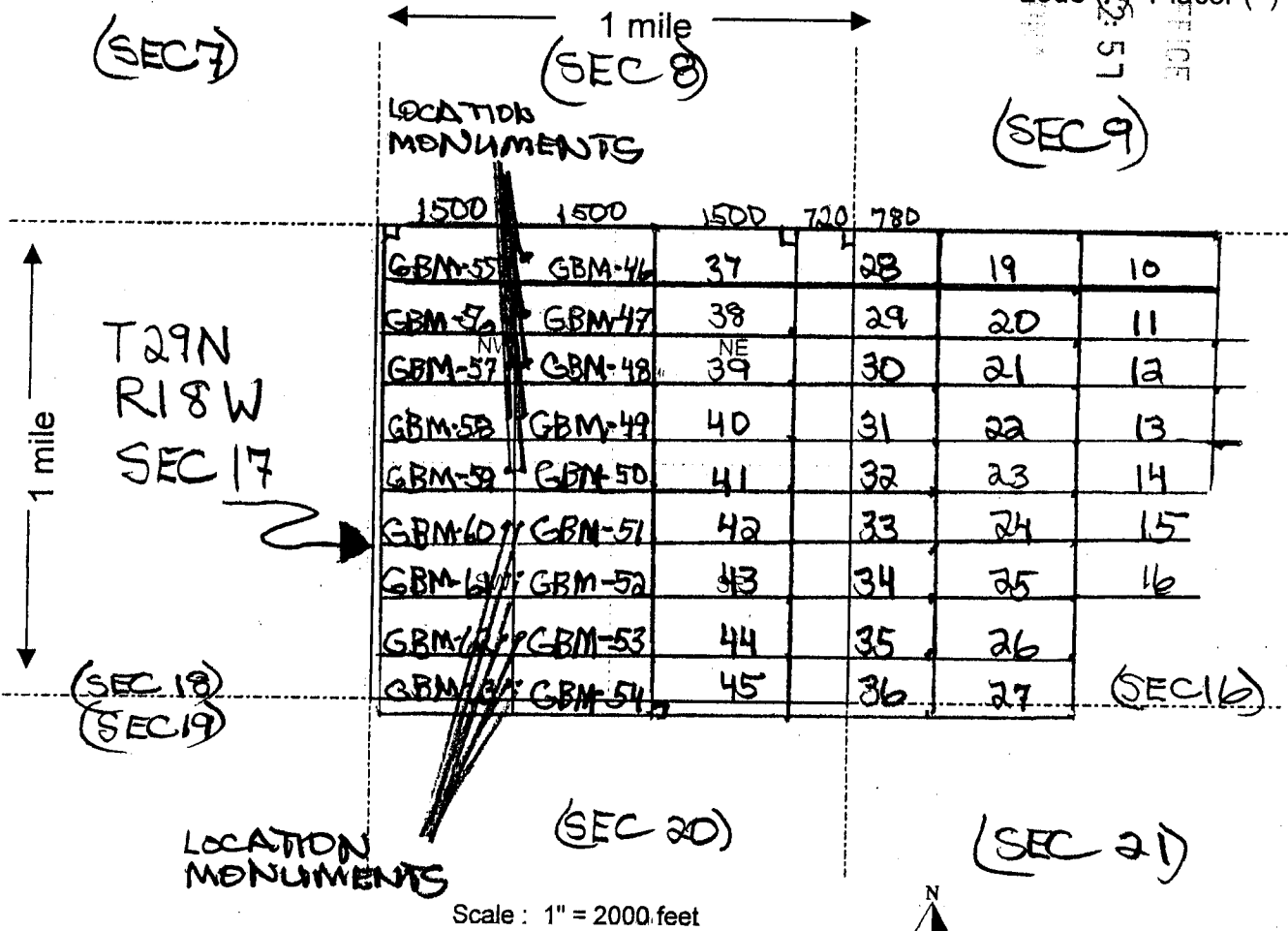
LOCATOR (s) Tom Arboosh

Form MCF100
Revised July 2005

AN0420182

RECEIVED
 GILM & SALT RIVER
 OFFICE
 2012 DEC - 4 PM 2:57
 PHOENIX, ARIZONA
 Code () Placer ()

MINING CLAIM MAP



ARIZONA 20182

- The above map depicts the GBM - 52 mining claim, which is located in Section (s) 17, Township 29 N, Range 18 W, Gila and Salt River Base and Meridian, MOHAVE County, Arizona.
- The type of corner and location monuments used are as follows: 2" x 2" WOODEN POST 4' HIGH
- The bearings and distances in degrees and feet between claim corners are as depicted on the map.

Form MCF100a
 Revised July 2005

This form is available from the Arizona Department of Mines & Mineral Resources and may be reproduced.



FEE# 2012052321

OFFICIAL RECORDS
OF MOHAVE COUNTY
CAROL MEIER,
COUNTY RECORDER



10/09/2012 09:33 AM Fee: \$10.00

PAGE: 1 of 2

LOCATION NOTICE FOR LODE MINING CLAIM

NOTICE IS HEREBY GIVEN that the GBM-43

lode mining claim has been located

by GOLD BASIN MINING EXP/LC whose current mailing
address is 10923 VALLEROSA STREET
LAS VEGAS, NEVADA 89141.

BLM
Date
Stamp

RECEIVED
BLM AZ STATE OFFICE
2012 DEC -4 P 2:56
PHOENIX, ARIZONA

The general course of this claim is EAST - WEST and it is situated in MOHAVE
County, Arizona. This claim is 1500 feet in length and 600 feet in width. This claim runs
from the location monument on which this location notice is posted approximately 20 feet in a
EAST direction to the EAST end line and 1480 feet in a WEST direction to the
WEST end line. This claim is marked by six monuments, one at each corner and one at the center of each
end line of the claim.

The location monument on which this notice is posted is situated within Section 17, Township 29
N, Range 18 W, Gila Salt River Base and Meridian, Arizona and this claim encompasses portions
of the following quarter section (s), section (s), Township (s) and Range (s) SE 1/4 SEC 17,
T29N, R 18 W
Gila Salt River Base and Meridian, Arizona.

The locality of this claim with reference to some natural object or permanent monument and additional information
(if any) concerning its locality are as follows: WEST OF HUALAPAI
WASH

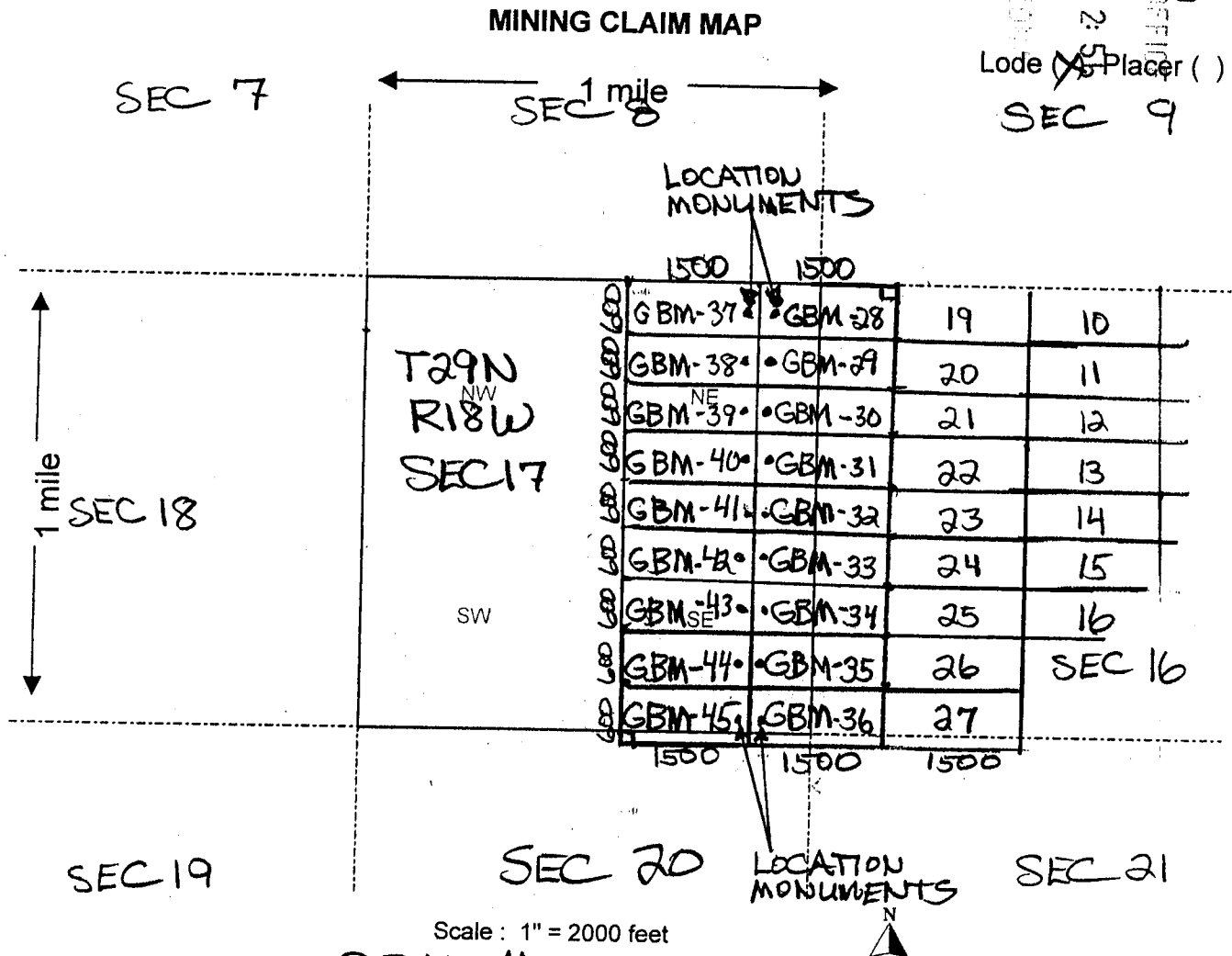
DATED AND POSTED on the ground this 8th day of OCTOBER, 20 12.

LOCATOR (s) Tom Arboash

Form MCF100
Revised July 2005

AMC420173

RECEIVED
 CLIMATE STATE OFFICE
 2012 DEC -4 P 2:57
 PHOENIX, ARIZONA
 Lode ~~X~~ Placer ()
 SEC 9



- The above map depicts the GBM-43 mining claim, which is located in Section (s) 17, Township 29 N, Range 18 W, Gila and Salt River Base and Meridian, MOHAVE County, Arizona.
- The type of corner and location monuments used are as follows: 2" x 2" WOODEN POST 4' HIGH
- The bearings and distances in degrees and feet between claim corners are as depicted on the map.

Form MCF100a
 Revised July 2005

This form is available from the Arizona Department of Mines & Mineral Resources and may be reproduced.

ARCH 2013

2



FEE# 2012052322

OFFICIAL RECORDS
OF MOHAVE COUNTY
CAROL MEIER,
COUNTY RECORDER



10/09/2012 09:33 AM Fee: \$10.00

PAGE: 1 of 2

LOCATION NOTICE FOR LODE MINING CLAIM

NOTICE IS HEREBY GIVEN that the GBM-44

_____ lode mining claim has been located

BLM
Date
Stamp

RECEIVED
M A Z STATE OFFICE
2012 DEC -4 P 2:56
PHOENIX, ARIZONA

by GOLD BASIN MINING EXP LLC whose current mailing
address is 10923 VALLEROSA STREET
LAS VEGAS, NEVADA 89141

The general course of this claim is EAST - WEST and it is situated in MOHAVE
County, Arizona. This claim is 1500 feet in length and 600 feet in width. This claim runs
from the location monument on which this location notice is posted approximately 20 feet in a
EAST direction to the EAST end line and 1480 feet in a WEST direction to the
WEST end line. This claim is marked by six monuments, one at each corner and one at the center of each
end line of the claim.

The location monument on which this notice is posted is situated within Section 17, Township 29
N, Range 18 W, Gila Salt River Base and Meridian, Arizona and this claim encompasses portions
of the following quarter section (s), section (s), Township (s) and Range (s) SE 1/4 SEC 17,
T29N, R 18 W
Gila Salt River Base and Meridian, Arizona.

The locality of this claim with reference to some natural object or permanent monument and additional information
(if any) concerning its locality are as follows: WEST OF HUALAPAI
WASH

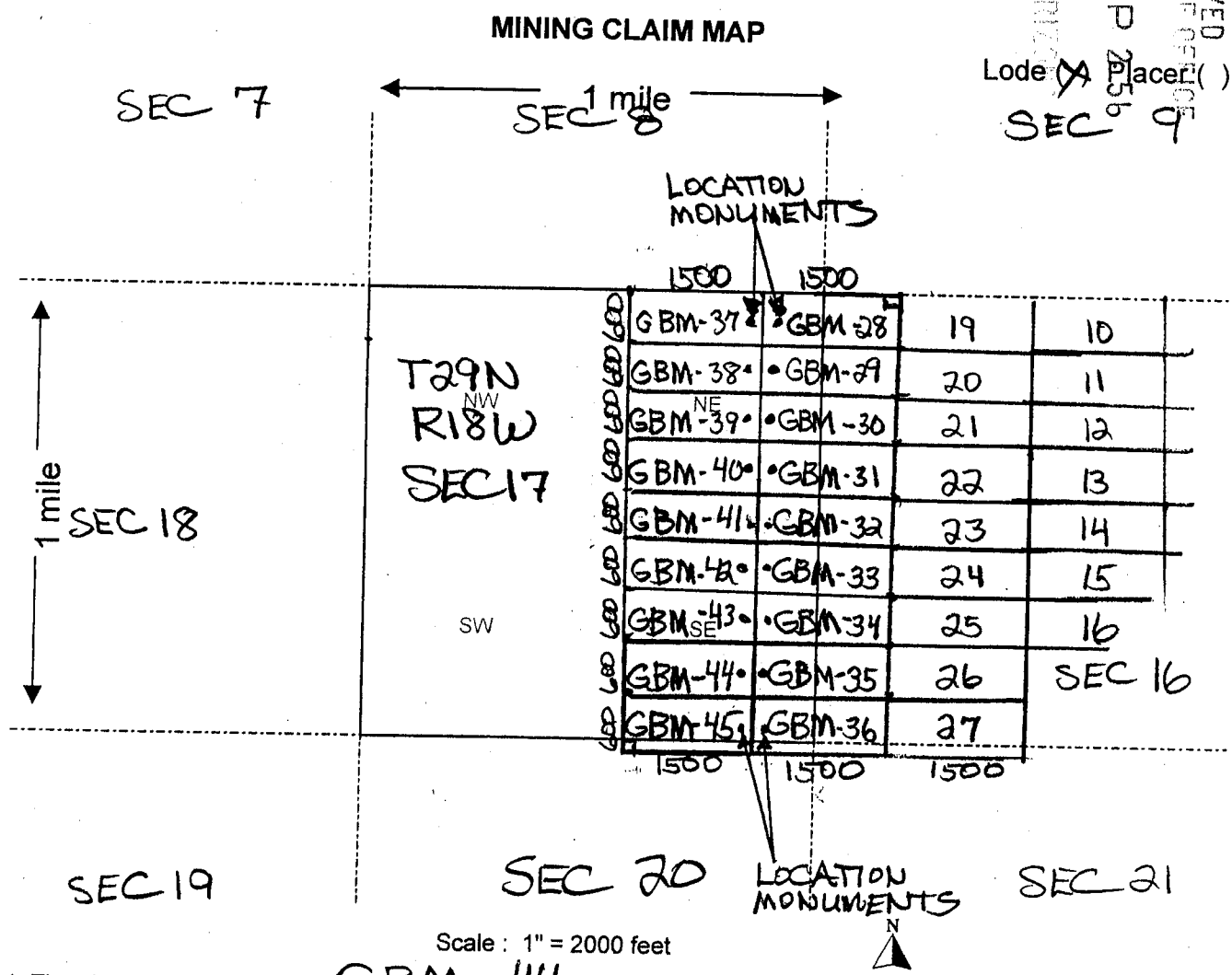
DATED AND POSTED on the ground this 8th day of OCTOBER, 2012.

LOCATOR (s) Tom Ashworth

Form MCF100
Revised July 2005

AMCH 201174

RECEIVED
 ARIZONA STATE OFFICE
 2012 DEC -4 P 2:56
 PHOENIX, ARIZONA
 Lode ☒ Placer ()
 SEC 9



- The above map depicts the GBM-44 mining claim, which is located in Section (s) 17, Township 29 N, Range 18 W, Gila and Salt River Base and Meridian, MOHAVE County, Arizona.
- The type of corner and location monuments used are as follows: 2" x 2" WOODEN POST 4' HIGH
- The bearings and distances in degrees and feet between claim corners are as depicted on the map.

Form MCF100a
 Revised July 2005

ANCH 20174

2

FEE# 2012052323

OFFICIAL RECORDS
OF MOHAVE COUNTY
CAROL MEIER,
COUNTY RECORDER



10/09/2012 09:33 AM Fee: \$10.00

PAGE: 1 of 2

LOCATION NOTICE FOR LODE MINING CLAIM

NOTICE IS HEREBY GIVEN that the GBM-45

lode mining claim has been located

by GOLD BASIN MINING EXPLOR whose current mailing

address is 10923 VALLEROSA STREET

LAS VEGAS, NEVADA 89141

BLM
Date
Stamp

RECEIVED
MAY STATE OFFICE
2012 DEC -4 P 2:56
PHOENIX, ARIZONA

The general course of this claim is EAST-WEST and it is situated in MOHAVE County, Arizona. This claim is 1500 feet in length and 600 feet in width. This claim runs

from the location monument on which this location notice is posted approximately 20 feet in a

EAST direction to the EAST end line and 1480 feet in a WEST direction to the

WEST end line. This claim is marked by six monuments, one at each corner and one at the center of each end line of the claim.

The location monument on which this notice is posted is situated within Section 17, Township 29 N, Range 18 W, Gila Salt River Base and Meridian, Arizona and this claim encompasses portions

of the following quarter section (s), section (s), Township (s) and Range (s) SE 1/4 SEC 17,
NE 1/4 SEC 20, T29N, R18W

Gila Salt River Base and Meridian, Arizona.

The locality of this claim with reference to some natural object or permanent monument and additional information (if any) concerning its locality are as follows: WEST OF HUALAPAI

WASH

DATED AND POSTED on the ground this 8th day of OCTOBER 20 12.

LOCATOR (s) Tom Arboosh

Form MCF100
Revised July 2005

This form is available from the Arizona Department of Mines & Mineral Resources and may be reproduced

RECORDER'S MEMO: Legible
Questionable For Good Reproduction

ANCH 20175

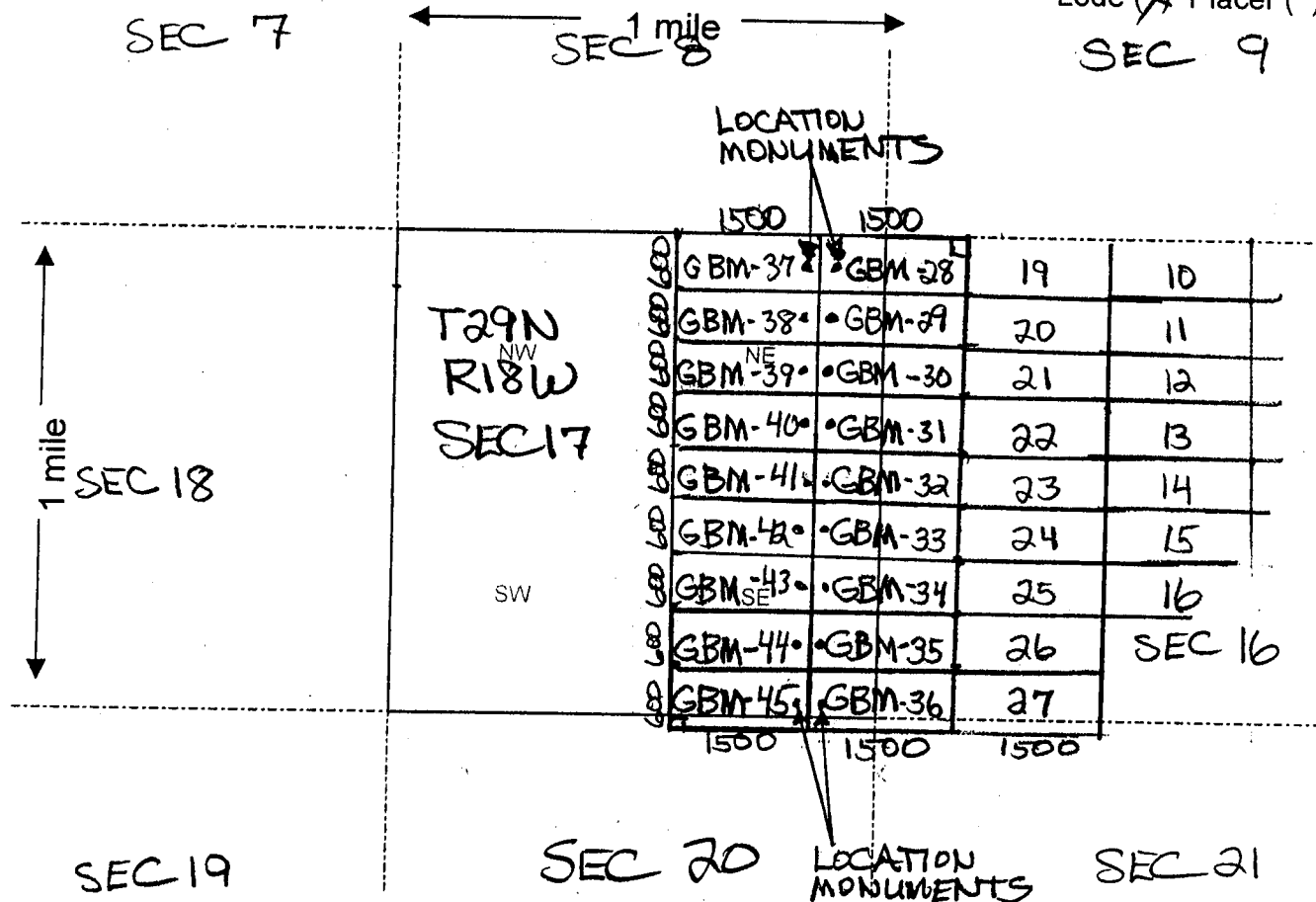
PHOENIX, ARIZONA

2012 DEC -4 P 2:56

RECEIVED
MINERAL RIGHTS OFFICE

MINING CLAIM MAP

Lode ☒ Placer ()



- The above map depicts the GBM-45 mining claim, which is located in Section (s) 17, Township 29 N, Range 18 W, Gila and Salt River Base and Meridian, MOHAVE County, Arizona.
- The type of corner and location monuments used are as follows: 2" x 2" WOODEN POST 4' HIGH
- The bearings and distances in degrees and feet between claim corners are as depicted on the map.

Form MCF100a
Revised July 2005

This form is available from the Arizona Department of Mines & Mineral Resources and may be reproduced.

JAN0420175

2



FEE# 2012052324

OFFICIAL RECORDS
OF MOHAVE COUNTY
CAROL MEIER,
COUNTY RECORDER



10/09/2012 09:33 AM Fee: \$10.00

PAGE: 1 of 2

LOCATION NOTICE FOR LODE MINING CLAIM

NOTICE IS HEREBY GIVEN that the GBM-46

_____ lode mining claim has been located

Rex by GOLD BASIN MINING EXP LLC whose current mailing
address is 10923 VALLEROSA STREET
LAS VEGAS, NEVADA 89141

RECEIVED
BLM AZ STATE OFFICE
2012 DEC -4 P 2:56
PHOENIX, ARIZONA
BLM
Date
Stamp

The general course of this claim is EAST-WEST and it is situated in MOHAVE
County, Arizona. This claim is 1500 feet in length and 600 feet in width. This claim runs
from the location monument on which this location notice is posted approximately 20 feet in a
WEST direction to the WEST end line and 1480 feet in a EAST direction to the
EAST end line. This claim is marked by six monuments, one at each corner and one at the center of each
end line of the claim.

The location monument on which this notice is posted is situated within Section 17, Township 29
N, Range 18 W, Gila Salt River Base and Meridian, Arizona and this claim encompasses portions
of the following quarter section (s), section (s), Township (s) and Range (s) NW 1/4
NE 1/4, SEC 17, T29N, R18W
Gila Salt River Base and Meridian, Arizona.

AMC420176
DEPICTED IN THE
NE & NW 1/4 of SEC 17

The locality of this claim with reference to some natural object or permanent monument and additional information
(if any) concerning its locality are as follows: WEST OF HUALAPAI
WASH

DATED AND POSTED on the ground this 9th day of OCTOBER, 2012

LOCATOR (s) Tom Arboosh

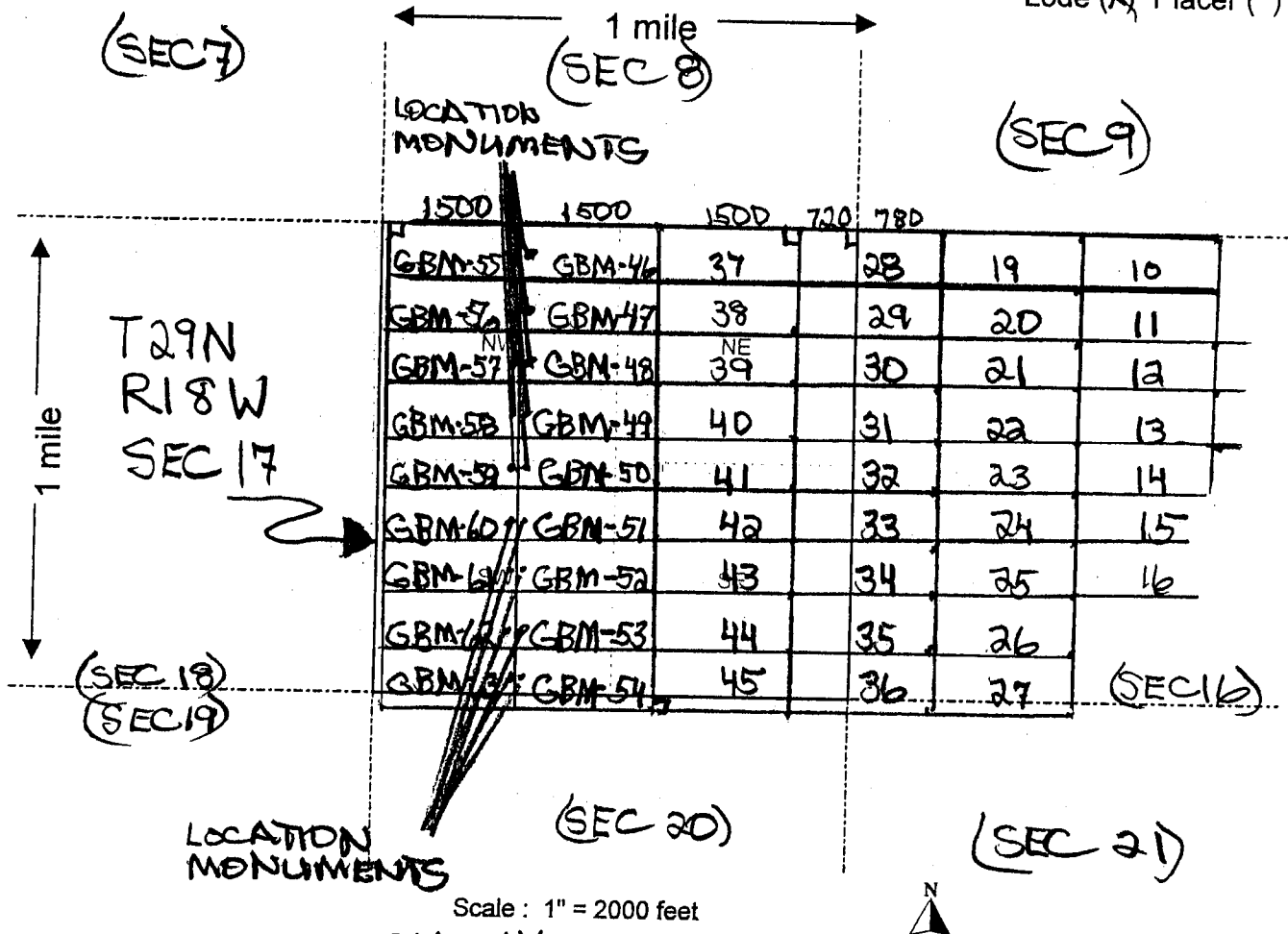
AMC420176

Form MCF100
Revised July 2005

RECEIVED
CLM & SURVEY OFFICE
2012 DEC -4 P 2:56
PHOENIX, ARIZONA

MINING CLAIM MAP

Lode (X) Placer ()



1. The above map depicts the GBM - 46 mining claim, which is located in Section (s) 17, Township 29 N, Range 18 W, Gila and Salt River Base and Meridian, MOHAVE County, Arizona.
2. The type of corner and location monuments used are as follows: 2" x 2" WOODEN POST 4' HIGH
3. The bearings and distances in degrees and feet between claim corners are as depicted on the map.

Form MCF100a
Revised July 2005

This form is available from the Arizona Department of Mines & Mineral Resources and may be reproduced.

AI100420176

2

FEE# 2012052325

OFFICIAL RECORDS
OF MOHAVE COUNTY
CAROL MEIER,
COUNTY RECORDER



10/09/2012 09:33 AM Fee: \$10.00

PAGE: 1 of 2

LOCATION NOTICE FOR LODE MINING CLAIM

NOTICE IS HEREBY GIVEN that the GBM-47

lode mining claim has been located

by GOLD BASIN MINING EXP LLC whose current mailing
address is 10923 VALLEROSA STREET
LAS VEGAS, NEVADA 89141

BLM
Date
Stamp

RECEIVED
BLM AZ STATE OFFICE
2012 DEC -4 P 2:56
PHOENIX, ARIZONA

The general course of this claim is EAST-WEST and it is situated in MOHAVE
County, Arizona. This claim is 1500 feet in length and 600 feet in width. This claim runs
from the location monument on which this location notice is posted approximately 20 feet in a
WEST direction to the WEST end line and 1480 feet in a EAST direction to the
EAST end line. This claim is marked by six monuments, one at each corner and one at the center of each
end line of the claim.

The location monument on which this notice is posted is situated within Section 17, Township 29
N, Range 18 W, Gila Salt River Base and Meridian, Arizona and this claim encompasses portions
of the following quarter section (s), section (s), Township (s) and Range (s) NW 1/4
NE 1/4, SEC 17, T29N, R18W
Gila Salt River Base and Meridian, Arizona.

AMC420177
DEPICTED IN THE
NE & NW 1/4 of SEC 17

The locality of this claim with reference to some natural object or permanent monument and additional information
(if any) concerning its locality are as follows: WEST OF HUALAPAI
WASH

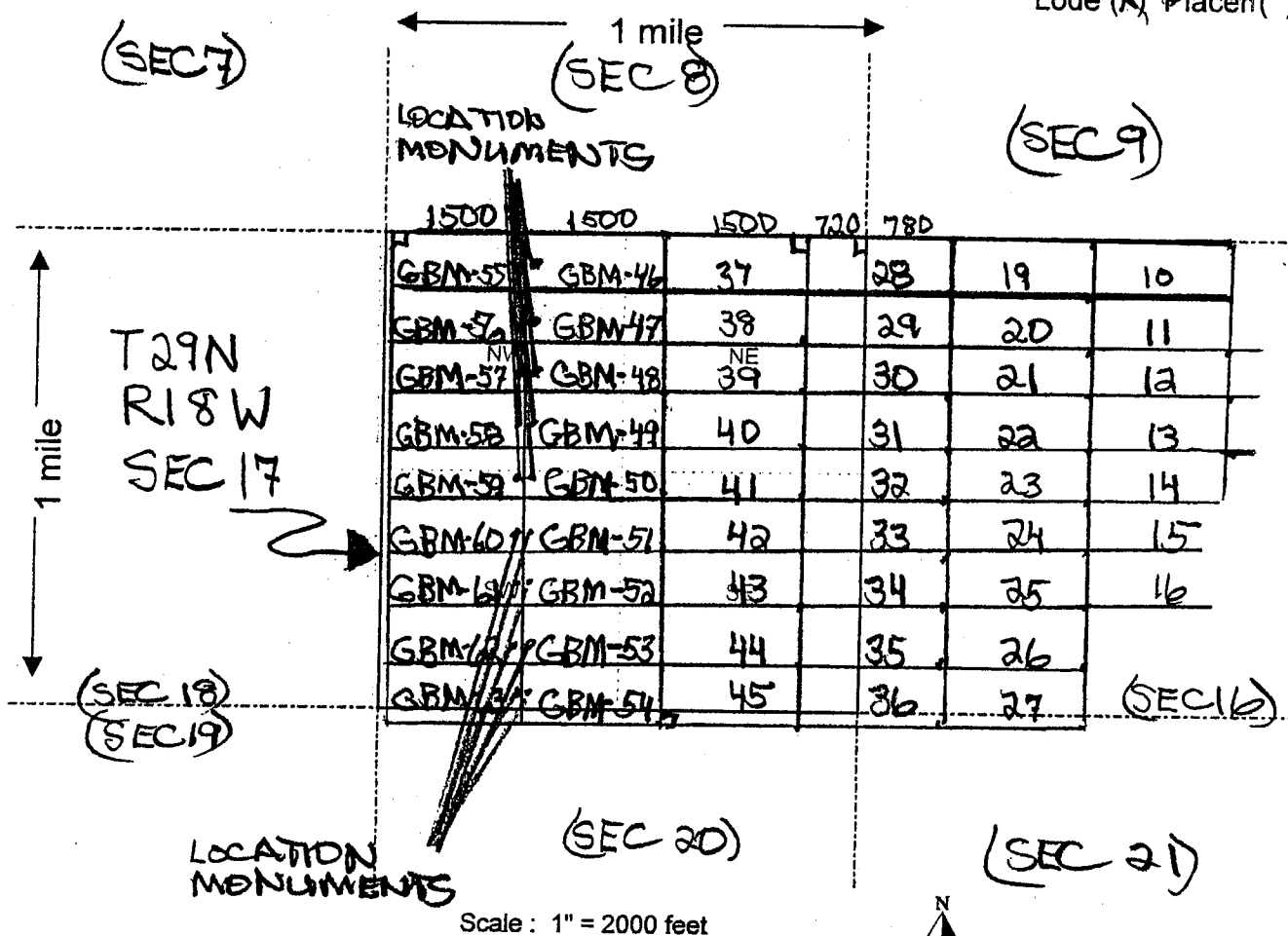
DATED AND POSTED on the ground this 9th day of OCTOBER, 2012

LOCATOR (s) Tom Arboosh

Form MCF100
Revised July 2005

RECEIVED
 2012 DEC -4 P 2:56
 PHOENIX, ARIZONA
 Lode (X) Placer ()

MINING CLAIM MAP



- The above map depicts the GBM - 47 mining claim, which is located in Section (s) 17, Township 29 N, Range 18 W, Gila and Salt River Base and Meridian, MOHAVE County, Arizona.
- The type of corner and location monuments used are as follows: 2" x 2" WOODEN POST 4' HIGH
- The bearings and distances in degrees and feet between claim corners are as depicted on the map.

Form MCF100a
 Revised July 2005

This form is available from the Arizona Department of Mines & Mineral Resources and may be reproduced.

AMC420177



FEE# 2012052315

OFFICIAL RECORDS
OF MOHAVE COUNTY
CAROL MEIER,
COUNTY RECORDER



10/09/2012 09:33 AM Fee: \$10.00

PAGE: 1 of 2

LOCATION NOTICE FOR LODE MINING CLAIM

NOTICE IS HEREBY GIVEN that the GBM-37

lode mining claim has been located

by GOLD BASIN MINING EXP LLC whose current mailing
address is 10923 VALLEROSA STREET
LAS VEGAS, NEVADA 89141

BLM
Date
Stamp

RECEIVED
BLM AZ STATE OFFICE
2012 DEC -4 P 2 55 PM
PHOENIX, ARIZONA

The general course of this claim is EAST - WEST and it is situated in MOHAVE
County, Arizona. This claim is 1500 feet in length and 600 feet in width. This claim runs
from the location monument on which this location notice is posted approximately 20 feet in a
EAST direction to the EAST end line and 1480 feet in a WEST direction to the
WEST end line. This claim is marked by six monuments, one at each corner and one at the center of each
end line of the claim.

The location monument on which this notice is posted is situated within Section 17, Township 29
N, Range 18 W, Gila Salt River Base and Meridian, Arizona and this claim encompasses portions
of the following quarter section (s), section (s), Township (s) and Range (s) NE 1/4 SEC 17,
T29N, R18W

Gila Salt River Base and Meridian, Arizona.

The locality of this claim with reference to some natural object or permanent monument and additional information
(if any) concerning its locality are as follows: WEST OF HUALAPAI
WASH

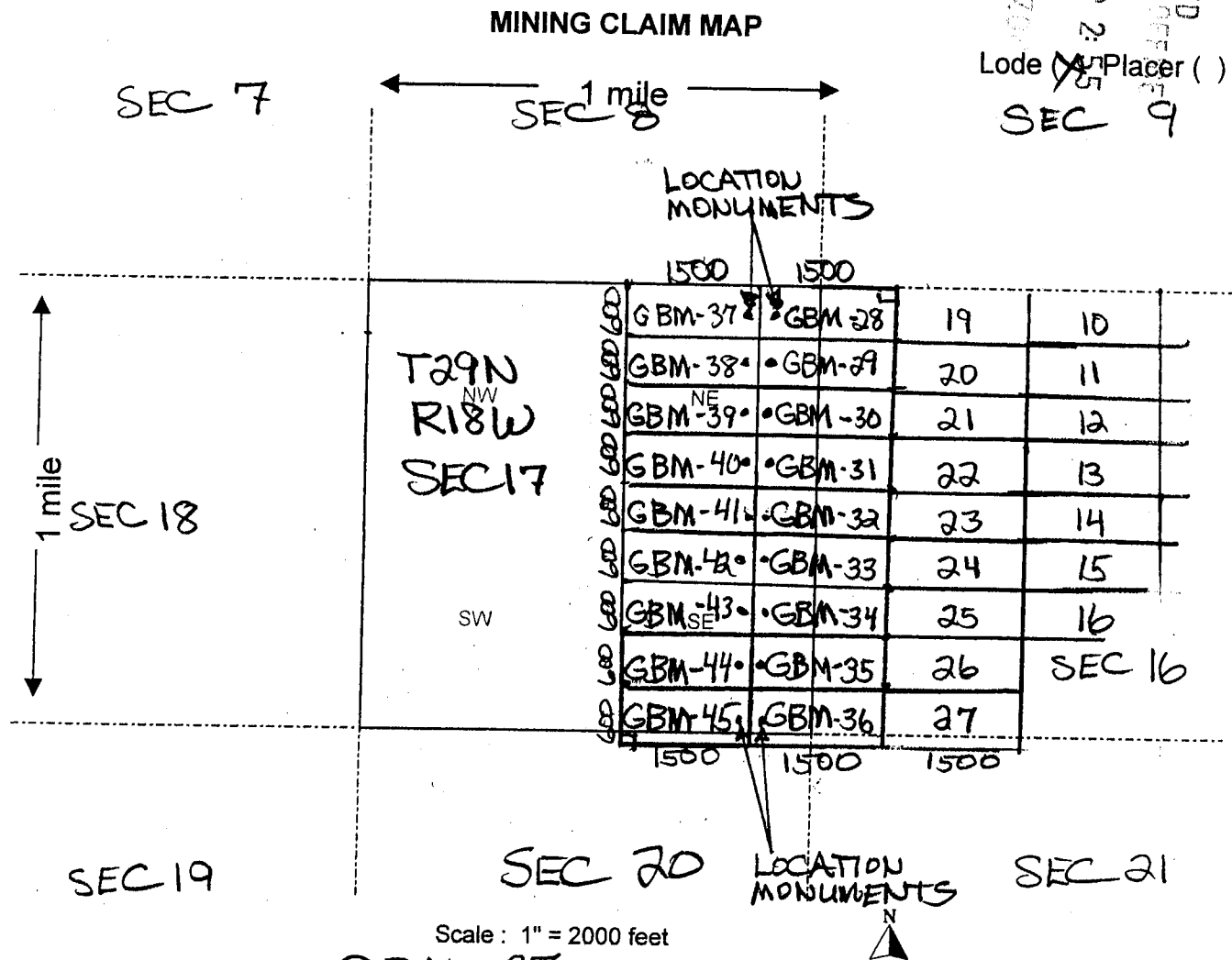
DATED AND POSTED on the ground this 8th day of OCTOBER, 2012

LOCATOR (s) Tom Aiborsh

Form MCF100
Revised July 2005

AMC420167

RECEIVED
 MINERAL STATE OFFICE
 2012 DEC -4 P 2:55
 PHOENIX, ARIZONA
 Lode ~~X~~ Placer ()
 SEC 9



- The above map depicts the GBM-37 mining claim, which is located in Section (s) 17, Township 29 N, Range 18 W, Gila and Salt River Base and Meridian, MOHAVE County, Arizona.
- The type of corner and location monuments used are as follows: 2" x 2" WOODEN POST 4' HIGH
- The bearings and distances in degrees and feet between claim corners are as depicted on the map.

Form MCF100a
 Revised July 2005

This form is available from the Arizona Department of Mines & Mineral Resources and may be reproduced.

AMCH 20167

2

FEE# 2012052316

OFFICIAL RECORDS
OF MOHAVE COUNTY
CAROL MEIER,
COUNTY RECORDER



10/09/2012 09:33 AM Fee: \$10.00

PAGE: 1 of 2

LOCATION NOTICE FOR LODE MINING CLAIM

NOTICE IS HEREBY GIVEN that the GBM-38

lode mining claim has been located

by GOLD BASIN MINING EXP LLC whose current mailing
address is 10923 VALEROSA STREET
LAS VEGAS, NEVADA 89141

BLM
Date
Stamp

RECEIVED
BLM AZ STATE OFFICE
2012 DEC -4 P 2:55
PHOENIX, ARIZONA

The general course of this claim is EAST - WEST and it is situated in MOHAVE
County, Arizona. This claim is 1500 feet in length and 600 feet in width. This claim runs
from the location monument on which this location notice is posted approximately 20 feet in a
EAST direction to the EAST end line and 1480 feet in a WEST direction to the
WEST end line. This claim is marked by six monuments, one at each corner and one at the center of each
end line of the claim.

The location monument on which this notice is posted is situated within Section 17, Township 29
N, Range 18 W, Gila Salt River Base and Meridian, Arizona and this claim encompasses portions
of the following quarter section (s), section (s), Township (s) and Range (s) NE 1/4 SEC 17,
T29N, R18W

Gila Salt River Base and Meridian, Arizona.

The locality of this claim with reference to some natural object or permanent monument and additional information
(if any) concerning its locality are as follows: WEST OF HUALAPAI
WASH

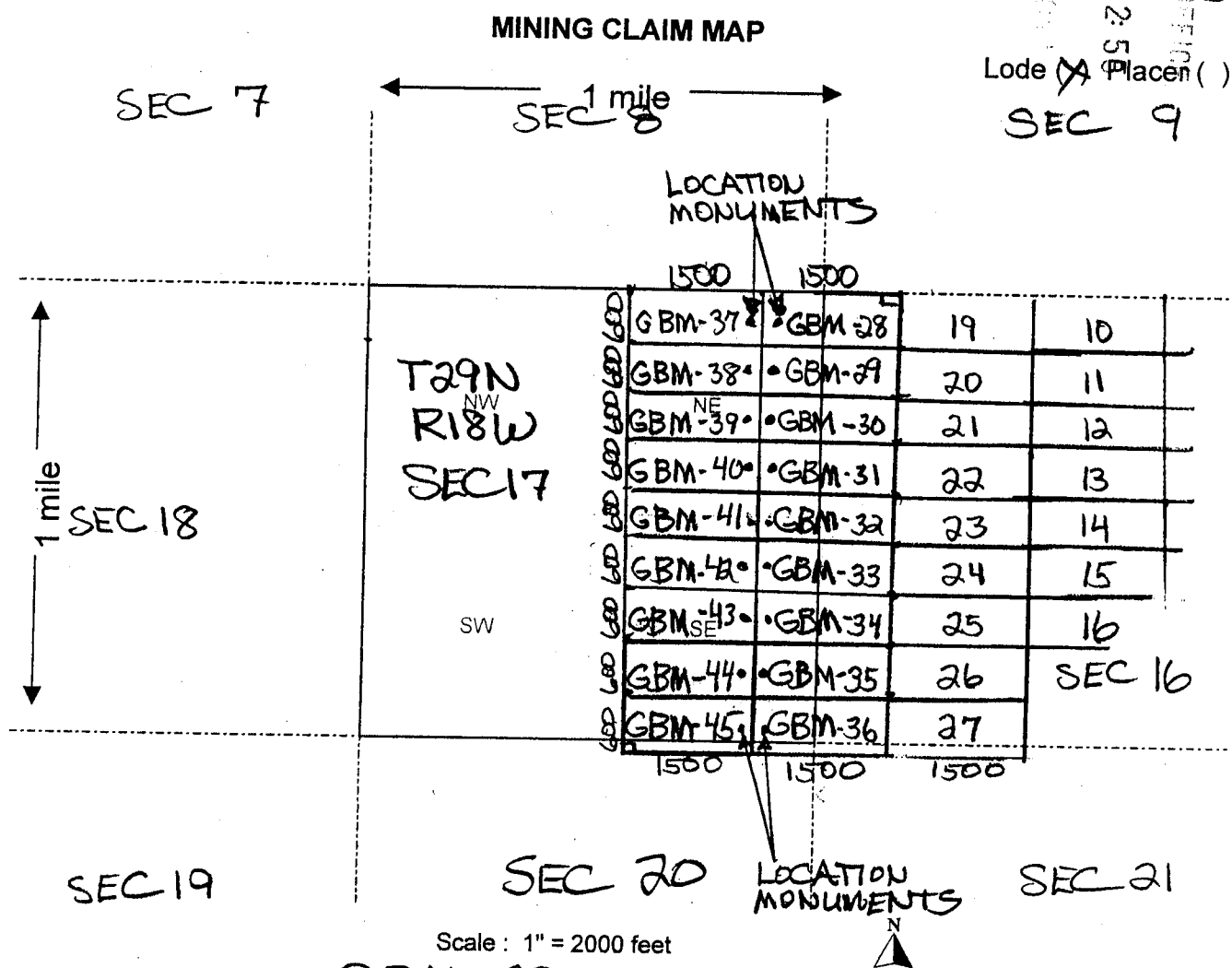
DATED AND POSTED on the ground this 8th day of OCTOBER, 2012

LOCATOR (s) Tom Arkosh

Form MCF100
Revised July 2005

AIIC420158

RECEIVED
 CLIMATE STATE OFFICE
 2012 DEC -4 P 2:56
 PHOENIX, ARIZONA
 Lode ☒ Placer ()
 SEC 9



- Scale : 1" = 2000 feet
- The above map depicts the GBM-38 mining claim, which is located in Section (s) 17, Township 29 N, Range 18 W, Gila and Salt River Base and Meridian, MOHAVE County, Arizona.
 - The type of corner and location monuments used are as follows: 2" x 2" WOODEN POST 4' HIGH
 - The bearings and distances in degrees and feet between claim corners are as depicted on the map.

Form MCF100a
 Revised July 2005

This form is available from the Arizona Department of Mines & Mineral Resources and may be reproduced.

ATTORNEY GENERAL

2



FEE# 2012052317

OFFICIAL RECORDS
OF MOHAVE COUNTY
CAROL MEIER,
COUNTY RECORDER



10/09/2012 09:33 AM Fee: \$10.00

PAGE: 1 of 2

LOCATION NOTICE FOR LODE MINING CLAIM

NOTICE IS HEREBY GIVEN that the GBM-39

_____ lode mining claim has been located

Rex by GOLD BASIN MINING EXP LLC whose current mailing
address is 10923 VALLEROSA STREET
LAS VEGAS, NEVADA 89141

RECEIVED
CLERK STATE OFFICE
2012 DEC -4 P 2:55
PHOENIX, ARIZONA

BLM
Date
Stamp

The general course of this claim is EAST - WEST and it is situated in MOHAVE
County, Arizona. This claim is 1500 feet in length and 600 feet in width. This claim runs
from the location monument on which this location notice is posted approximately 20 feet in a
EAST direction to the EAST end line and 1480 feet in a WEST direction to the
WEST end line. This claim is marked by six monuments, one at each corner and one at the center of each
end line of the claim.

The location monument on which this notice is posted is situated within Section 17, Township 29
N, Range 18 W, Gila Salt River Base and Meridian, Arizona and this claim encompasses portions
of the following quarter section (s), section (s), Township (s) and Range (s) NE 1/4 SEC 17,
T29N, R18W

Gila Salt River Base and Meridian, Arizona.

The locality of this claim with reference to some natural object or permanent monument and additional information
(if any) concerning its locality are as follows: WEST OF HUALAPAI
WASH

DATED AND POSTED on the ground this 8th day of OCTOBER, 2012

LOCATOR (s) Tom Arkosh

Form MCF100
Revised July 2005

AMC420169

Lode ~~(X)~~ Placer ()

SEC 7

SEC 1 mile

SEC 9



SEC 20

LOCATION MONUMENTS

SEC 21

Scale : 1" = 2000 feet

1. The above map depicts the GBM-39 mining claim, which is located in Section (s) 17, Township 29 N, Range 18 W, Gila and Salt River Base and Meridian, MOHAVE County, Arizona.
2. The type of corner and location monuments used are as follows: 2" x 2" WOODEN POST 4' HIGH
3. The bearings and distances in degrees and feet between claim corners are as depicted on the map.

Form MCF100a
Revised July 2005

This form is available from the **Arizona Department of Mines & Mineral Resources** and may be reproduced.

ALIC 15-6

2

FEE# 2012052318

OFFICIAL RECORDS
OF MOHAVE COUNTY
CAROL MEIER,
COUNTY RECORDER



10/09/2012 09:33 AM Fee: \$10.00

PAGE: 1 of 2

LOCATION NOTICE FOR LODE MINING CLAIM

NOTICE IS HEREBY GIVEN that the GBM-40

_____ lode mining claim has been located

by GOLD BASIN MINING EXP LLC whose current mailing

address is 10923 VALLEROSA STREET

LAS VEGAS, NEVADA 89141

BLM
Date
Stamp

RECEIVED
PLM AZ STATE OFFICE
2012 DEC -4 P 2:55
PHOENIX, ARIZONA

The general course of this claim is EAST - WEST and it is situated in MOHAVE

County, Arizona. This claim is 1500 feet in length and 600 feet in width. This claim runs

from the location monument on which this location notice is posted approximately 20 feet in a

EAST direction to the EAST end line and 1480 feet in a WEST direction to the

WEST end line. This claim is marked by six monuments, one at each corner and one at the center of each end line of the claim.

The location monument on which this notice is posted is situated within Section 17, Township 29

N, Range 18 W, Gila Salt River Base and Meridian, Arizona and this claim encompasses portions

of the following quarter section (s), section (s), Township (s) and Range (s) NE 1/4 SEC 17,

T29N, R18W

Gila Salt River Base and Meridian, Arizona.

The locality of this claim with reference to some natural object or permanent monument and additional information

(if any) concerning its locality are as follows: WEST OF HUALAPAI

WASH

DATED AND POSTED on the ground this 8th day of OCTOBER, 2012

LOCATOR (s) Tom Arboosh

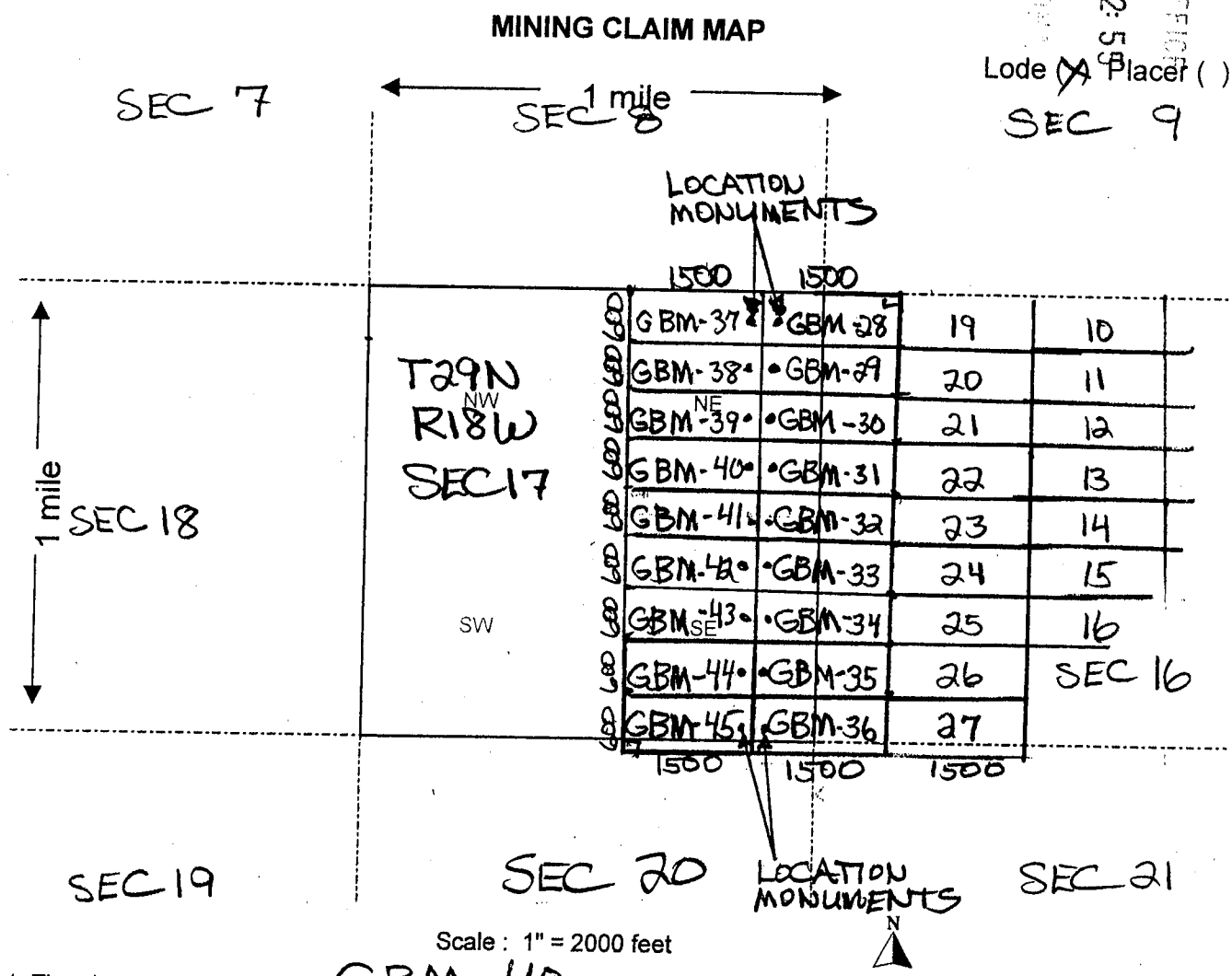
Form MCF100
Revised July 2005

This form is available from the Arizona Department of Mines & Mineral Resources and may be reproduced

RECORDER'S MEMO: Legibility
Questionable For Good Reproduction

AMC420170

RECEIVED
 DEPARTMENT OF MINES & MINERAL RESOURCES
 PHOENIX, ARIZONA
 2012 DEC - 4 P 2:55
 Lode ☒ Placer ()
 SEC 9



- The above map depicts the GBM-40 mining claim, which is located in Section (s) 17, Township 29 N, Range 18 W, Gila and Salt River Base and Meridian, MOHAVE County, Arizona.
- The type of corner and location monuments used are as follows: 2" x 2" WOODEN POST 4' HIGH
- The bearings and distances in degrees and feet between claim corners are as depicted on the map.

Form MCF100a
 Revised July 2005

This form is available from the Arizona Department of Mines & Mineral Resources and may be reproduced.

ARIZONA 20170

2

FEE# 2012052319

OFFICIAL RECORDS
OF MOHAVE COUNTY
CAROL MEIER,
COUNTY RECORDER



10/09/2012 09:33 AM Fee: \$10.00

PAGE: 1 of 2

LOCATION NOTICE FOR LODE MINING CLAIM

NOTICE IS HEREBY GIVEN that the GBM-41

lode mining claim has been located

by GOLD BASIN MINING EXP LLC whose current mailing
address is 10923 VALLEROSA STREET
LAS VEGAS, NEVADA 89141

BLM
Date
Stamp

RECEIVED
BLM AZ STATE OFFICE
2012 DEC -4 P 2:55
PHOENIX, ARIZONA

The general course of this claim is EAST - WEST and it is situated in MOHAVE
County, Arizona. This claim is 1500 feet in length and 600 feet in width. This claim runs
from the location monument on which this location notice is posted approximately 20 feet in a
EAST direction to the EAST end line and 1480 feet in a WEST direction to the
WEST end line. This claim is marked by six monuments, one at each corner and one at the center of each
end line of the claim.

The location monument on which this notice is posted is situated within Section 17, Township 29
N Range 18 W, Gila Salt River Base and Meridian, Arizona and this claim encompasses portions
of the following quarter section (s), section (s), Township (s) and Range (s) NE 1/4 SE 1/4 SEC 17
T29N, R18W
Gila Salt River Base and Meridian, Arizona.

AMC420171
DEPICTED IN THE
NE & SE 1/4 of SEC 17

The locality of this claim with reference to some natural object or permanent monument and additional information
(if any) concerning its locality are as follows: WEST OF HUALAPAI
WASH

DATED AND POSTED on the ground this 8th day of OCTOBER 20 12

LOCATOR (s) Tom Ashosh

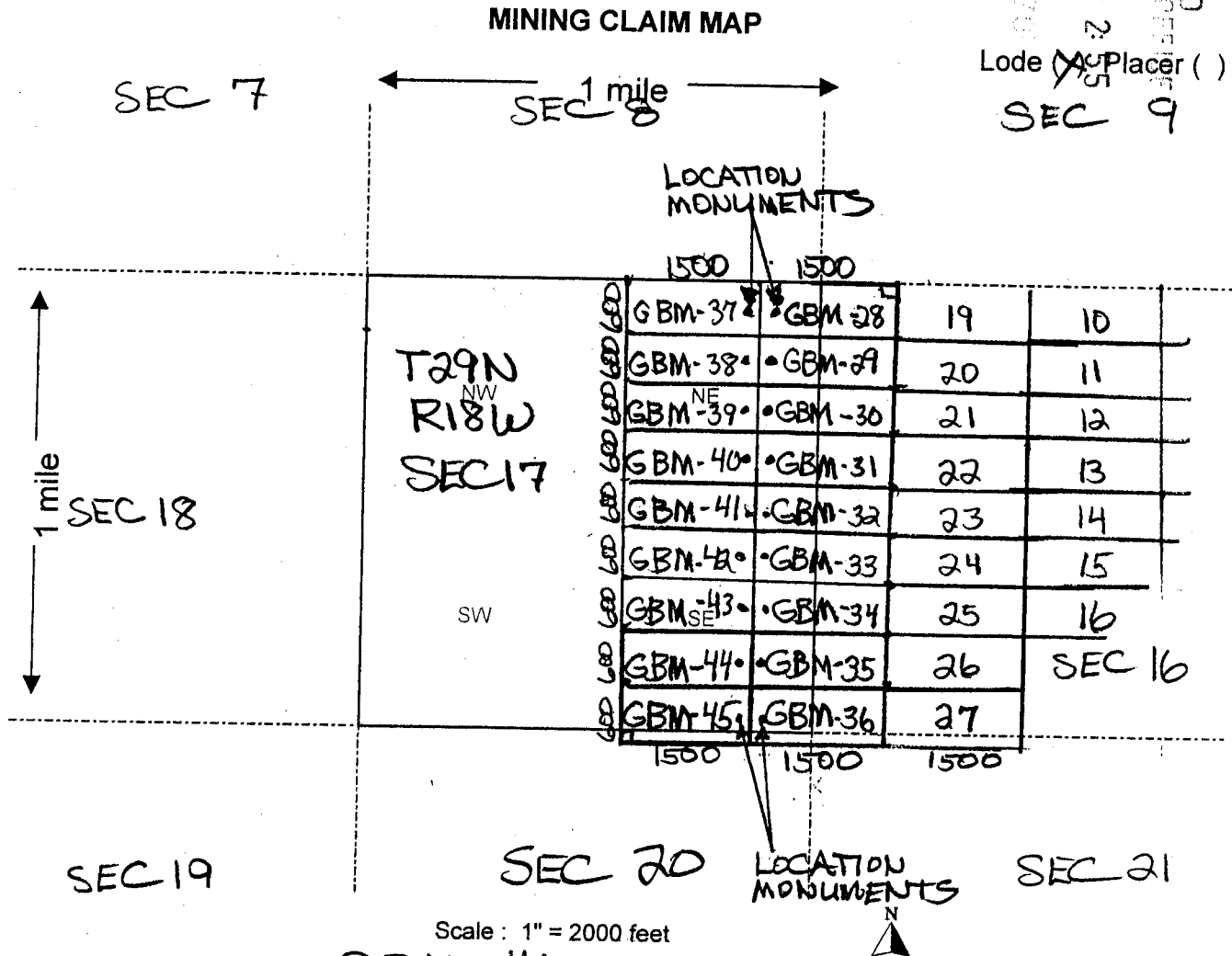
Form MCF100
Revised July 2005

This form is available from the Arizona Department of Mines & Mineral Resources and may be reproduced

RECORDER'S MEMO: Legibility
Questionable For Good Reproduction

AMC420171

RECEIVED
 MINERAL STATE OFFICE
 2012 DEC -4 P 2:05
 PHOENIX, ARIZONA
 Lode ~~X~~ Placer ()
 SEC 9



- The above map depicts the GBM-41 mining claim, which is located in Section (s) 17, Township 29 N, Range 18 W, Gila and Salt River Base and Meridian, MOHAVE County, Arizona.
- The type of corner and location monuments used are as follows: 2" x 2" WOODEN POST 4' HIGH
- The bearings and distances in degrees and feet between claim corners are as depicted on the map.

Form MCF100a
 Revised July 2005

This form is available from the Arizona Department of Mines & Mineral Resources and may be reproduced.


AT0420171

2



FEE# 2012052320

OFFICIAL RECORDS
OF MOHAVE COUNTY
CAROL MEIER,
COUNTY RECORDER



10/09/2012 09:33 AM Fee: \$10.00

PAGE: 1 of 2

LOCATION NOTICE FOR LODE MINING CLAIM

NOTICE IS HEREBY GIVEN that the GBM-42
_____ lode mining claim has been located

RECEIVED
M A Z STATE OFFICE
2012 DEC -4 P 2:55
PHOENIX, ARIZONA
BLM
Date
Stamp

Rex

by GOLD BASIN MINING EXP LLC whose current mailing
address is 10923 VALLEROSA STREET
LAS VEGAS, NEVADA 89141

The general course of this claim is EAST - WEST and it is situated in MOHAVE
County, Arizona. This claim is 1500 feet in length and 600 feet in width. This claim runs
from the location monument on which this location notice is posted approximately 20 feet in a
EAST direction to the EAST end line and 1480 feet in a WEST direction to the
WEST end line. This claim is marked by six monuments, one at each corner and one at the center of each
end line of the claim.

The location monument on which this notice is posted is situated within Section 17, Township 29
N, Range 18 W, Gila Salt River Base and Meridian, Arizona and this claim encompasses portions
of the following quarter section (s), section (s), Township (s) and Range (s) SE 1/4 SEC 17,
T29N, R 18 W
Gila Salt River Base and Meridian, Arizona.

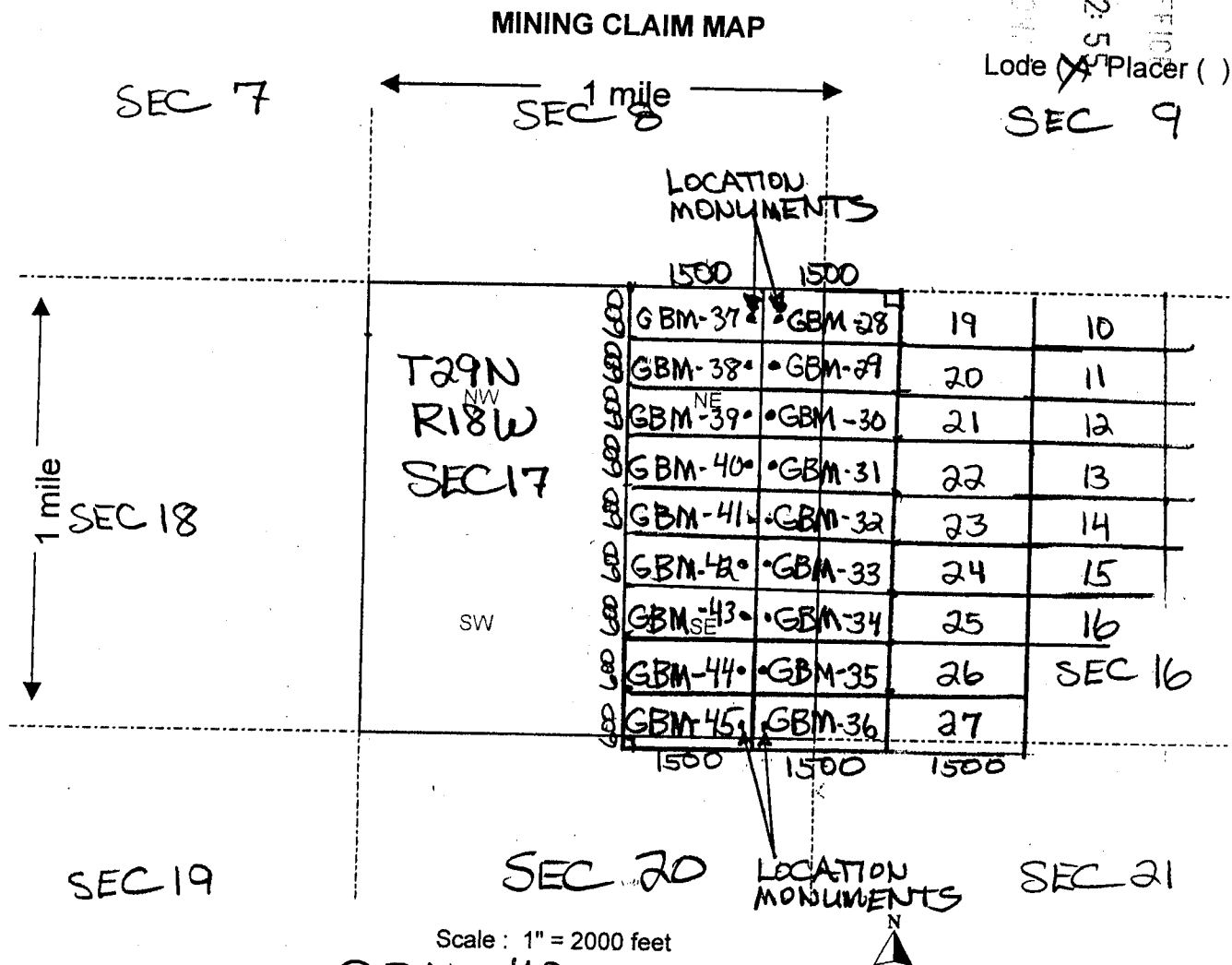
The locality of this claim with reference to some natural object or permanent monument and additional information
(if any) concerning its locality are as follows: WEST OF HUALAPAI
WASH

DATED AND POSTED on the ground this 8th day of OCTOBER, 2012.
LOCATOR (s) Tom Arboosh

Form MCF100
Revised July 2005

AMCH20172

RECEIVED
 MINERAL RIGHTS SECTION
 2012 DEC -4 P 2:55
 PHOENIX, ARIZONA
 Lode ☒ Placer ()
 SEC 9



- The above map depicts the GBM-42 mining claim, which is located in Section (s) 17, Township 29 N, Range 18 W, Gila and Salt River Base and Meridian, MOHAVE County, Arizona.
- The type of corner and location monuments used are as follows: 2" x 2" WOODEN POST 4' HIGH
- The bearings and distances in degrees and feet between claim corners are as depicted on the map.

Form MCF100a
 Revised July 2005

This form is available from the Arizona Department of Mines & Mineral Resources and may be reproduced.

ANCH20173

2



FEE# 2012052310

OFFICIAL RECORDS
OF MOHAVE COUNTY
CAROL MEIER,
COUNTY RECORDER



10/09/2012 09:33 AM Fee: \$10.00

PAGE: 1 of 2

LOCATION NOTICE FOR LODE MINING CLAIM

NOTICE IS HEREBY GIVEN that the GBM-32

_____ lode mining claim has been located

Rex by GOLD BASIN MINING EXP LLC whose current mailing
address is 10923 VALLEROSA STREET
LAS VEGAS, NEVADA 89141

BLM
Date
Stamp

RECEIVED
BLM AZ STATE OFFICE
2012 DEC -4 P 2:54
PHOENIX, ARIZONA

The general course of this claim is EAST - WEST and it is situated in MOHAVE

County, Arizona. This claim is 1500 feet in length and 600 feet in width. This claim runs

from the location monument on which this location notice is posted approximately 20 feet in a

WEST direction to the WEST end line and 1480 feet in a EAST direction to the

EAST end line. This claim is marked by six monuments, one at each corner and one at the center of each end line of the claim.

The location monument on which this notice is posted is situated within Section 17, Township 29

N, Range 18 W, Gila Salt River Base and Meridian, Arizona and this claim encompasses portions

of the following quarter section (s), section (s), Township (s) and Range (s) NE 1/4 SE 1/4 SEC 17,

NW 1/4 SW 1/4 SEC 16, T 29 N, R 18 W

Gila Salt River Base and Meridian, Arizona.

The locality of this claim with reference to some natural object or permanent monumer
(if any) concerning its locality are as follows: WEST OF HUAW

WASH

AMC420162
DEPICTED IN THE
NE & SE 1/4 of SEC 17 and the
NW & SW 1/4 of SEC 16

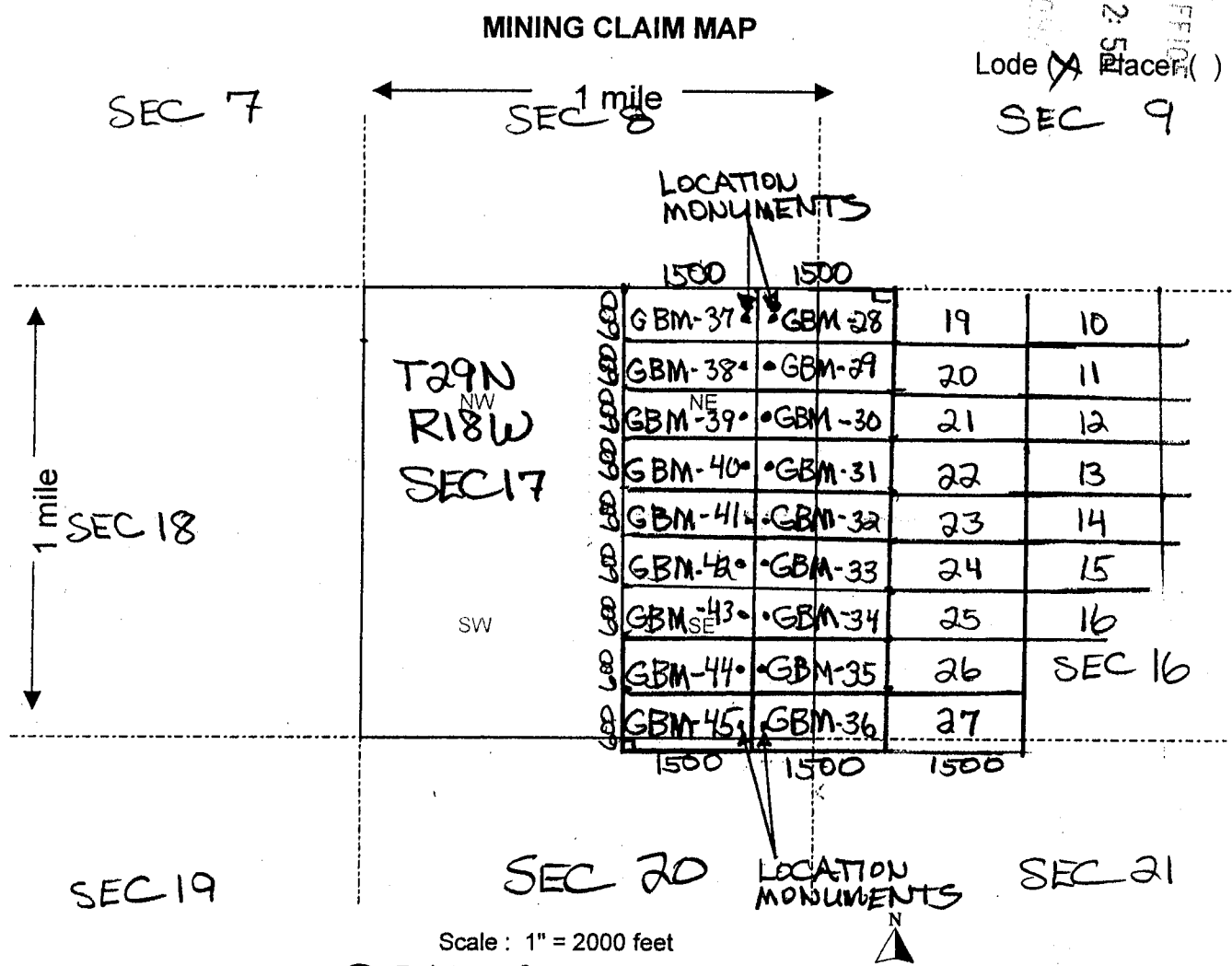
DATED AND POSTED on the ground this 8th day of OCTOBER, 2012.

LOCATOR (s) Tom Arkosh

Form MCF100
Revised July 2005

AMC420162

RECEIVED
 BLM ARIZONA OFFICE
 2012 DEC -4 P 2:54
 PHOENIX, ARIZONA
 Lode ☒ Placer ()
 SEC 9



- The above map depicts the GBM-32 mining claim, which is located in Section (s) 17, Township 29 N, Range 18 W, Gila and Salt River Base and Meridian, MOHAVE County, Arizona.
- The type of corner and location monuments used are as follows: 2" x 2" WOODEN POST 4' HIGH
- The bearings and distances in degrees and feet between claim corners are as depicted on the map.

Form MCF100a
 Revised July 2005

AMC420162

2



FEE# 2012052311

OFFICIAL RECORDS
OF MOHAVE COUNTY
CAROL MEIER,
COUNTY RECORDER



10/09/2012 09:33 AM Fee: \$10.00

PAGE: 1 of 2

LOCATION NOTICE FOR LODE MINING CLAIM

NOTICE IS HEREBY GIVEN that the GBM-33

_____ lode mining claim has been located

by GOLD BASIN MINING EXP LLC whose current mailing
address is 10923 VALEROSA STREET
LAS VEGAS, NEVADA 89141.

BLM
Date
Stamp

RECEIVED
BLM AZ STATE OFFICE
2012 DEC -4 P 2:54
PHOENIX, ARIZONA

The general course of this claim is EAST - WEST and it is situated in MOHAVE
County, Arizona. This claim is 1500 feet in length and 600 feet in width. This claim runs
from the location monument on which this location notice is posted approximately 20 feet in a
WEST direction to the WEST end line and 1480 feet in a EAST direction to the
EAST end line. This claim is marked by six monuments, one at each corner and one at the center of each
end line of the claim.

The location monument on which this notice is posted is situated within Section 17, Township 29
N, Range 18 W, Gila Salt River Base and Meridian, Arizona and this claim encompasses portions
of the following quarter section (s), section (s), Township (s) and Range (s) SW 1/4 SEC 16.
SE 1/4 SEC 17, T29N, R18W

Gila Salt River Base and Meridian, Arizona.

The locality of this claim with reference to some natural object or permanent monument and additional information
(if any) concerning its locality are as follows: WEST OF HUALAPAI
WASH

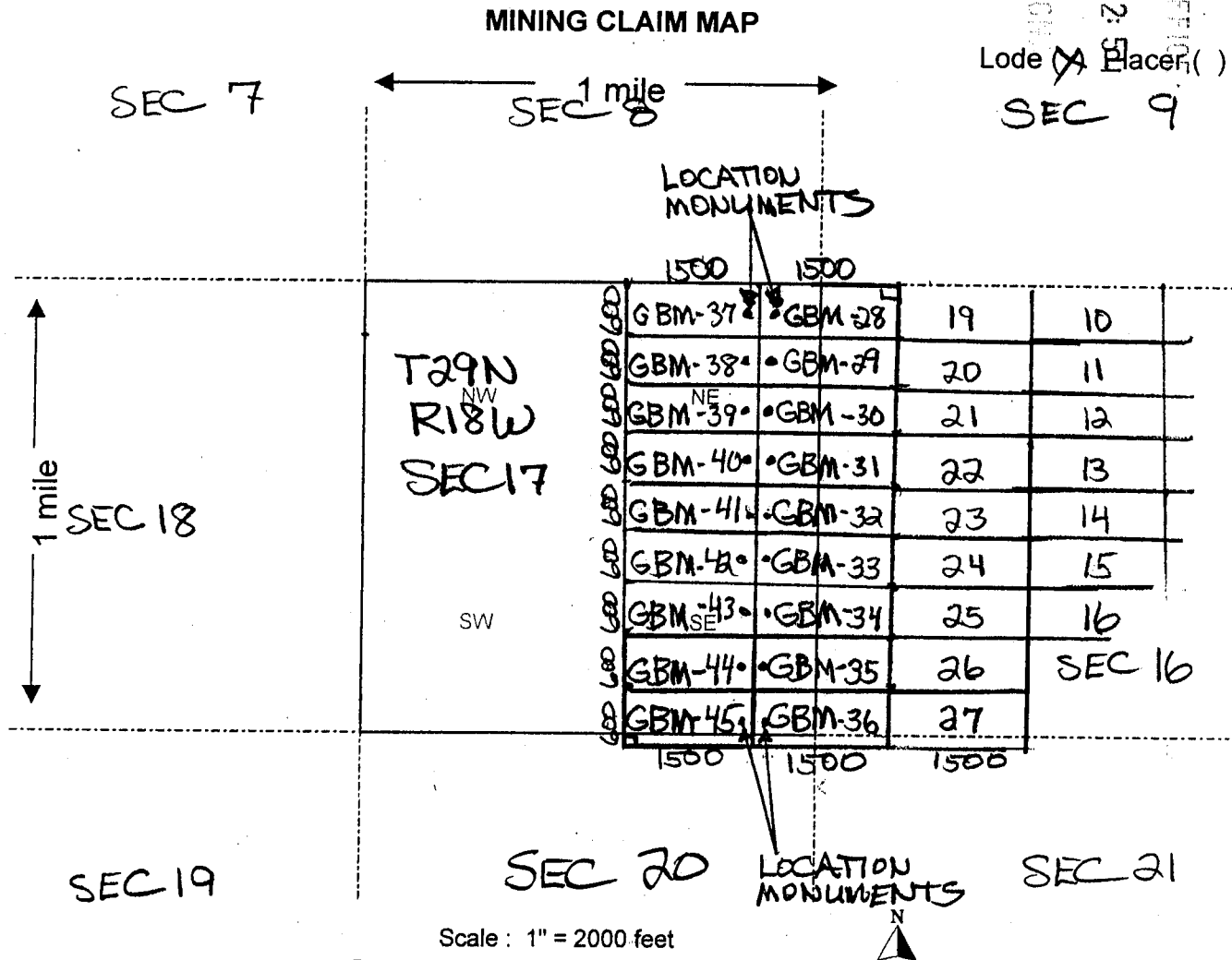
DATED AND POSTED on the ground this 8th day of OCTOBER, 2012.

LOCATOR (s) Tom Arboosh

Form MCF100
Revised July 2005

AMC420163

RECEIVED
 CLIMATE OFFICE
 2012 DEC -4 P 2:51
 PHOENIX, ARIZONA
 Lode ☒ Placer ()
 SEC 9



- The above map depicts the GBM-33 mining claim, which is located in Section (s) 17, Township 29 N, Range 18 W, Gila and Salt River Base and Meridian, MOHAVE County, Arizona.
- The type of corner and location monuments used are as follows: 2" x 2" WOODEN POST 4' HIGH
- The bearings and distances in degrees and feet between claim corners are as depicted on the map.

Form MCF100a
 Revised July 2005

This form is available from the Arizona Department of Mines & Mineral Resources and may be reproduced.

ARIC420163



FEE# 2012052312

OFFICIAL RECORDS
OF MOHAVE COUNTY
CAROL MEIER,
COUNTY RECORDER



10/09/2012 09:33 AM Fee: \$10.00

PAGE: 1 of 2

LOCATION NOTICE FOR LODE MINING CLAIM

NOTICE IS HEREBY GIVEN that the GBM-34

lode mining claim has been located

by GOLD BASIN MINING EXP LLC whose current mailing
address is 10923 VALEROSA STREET
LAS VEGAS, NEVADA 89141

BLM
Date
Stamp

RECEIVED
BLM AZ STATE OFFICE
2012 DEC -4 P 2:54
PHOENIX, ARIZONA

The general course of this claim is EAST - WEST and it is situated in MOHAVE
County, Arizona. This claim is 1500 feet in length and 600 feet in width. This claim runs
from the location monument on which this location notice is posted approximately 20 feet in a
WEST direction to the WEST end line and 1480 feet in a EAST direction to the
EAST end line. This claim is marked by six monuments, one at each corner and one at the center of each
end line of the claim.

The location monument on which this notice is posted is situated within Section 17, Township 29
N, Range 18 W, Gila Salt River Base and Meridian, Arizona and this claim encompasses portions
of the following quarter section (s), section (s), Township (s) and Range (s) SW 1/4 SEC 16,
SE 1/4 SEC 17, T29N, R18W

Gila Salt River Base and Meridian, Arizona.

The locality of this claim with reference to some natural object or permanent monument and additional information
(if any) concerning its locality are as follows: WEST OF HUAPAI
WASH

DATED AND POSTED on the ground this 8th day of OCTOBER 2012

LOCATOR (s) Tom Arboosh

Form MCF100
Revised July 2005

ATTCH 2010164

Lode ~~A~~ Placer ()
SEC 9

SEC 7

SEC 1 mile

SEC 9

LOCATION MONUMENTS

1500

1500

T29N
NW
R18W
SEC 17

SW

GBM-37	GBM-38	19	10
GBM-38	GBM-39	20	11
GBM ^{NE} -39	GBM-30	21	12
GBM-40	GBM-31	22	13
GBM-41	GBM-32	23	14
GBM-42	GBM-33	24	15
GBM _{SE} -43	GBM-34	25	16
GBM-44	GBM-35	26	SEC 16
GBM-45	GBM-36	27	

1500

1500

1500

SEC 16

SEC 19

SEC 20

LOCATION MONUMENTS

SEC 21

Scale : 1" = 2000 feet

1. The above map depicts the GBM - 34 mining claim, which is located in Section (s) 17, Township 29 N, Range 18 W, Gila and Salt River Base and Meridian, MOHAVE County, Arizona.
2. The type of corner and location monuments used are as follows: 2" x 2" WOODEN POST 4' HIGH
3. The bearings and distances in degrees and feet between claim corners are as depicted on the map.

Form MCF100a
Revised July 2005

This form is available from the **Arizona Department of Mines & Mineral Resources** and may be reproduced.

AMC 4201b

2



FEE# 2012052313

OFFICIAL RECORDS
OF MOHAVE COUNTY
CAROL MEIER,
COUNTY RECORDER



10/09/2012 09:33 AM Fee: \$10.00

PAGE: 1 of 2

LOCATION NOTICE FOR LODE MINING CLAIM

NOTICE IS HEREBY GIVEN that the GBM-35

lode mining claim has been located

Rex

by GOLD BASIN MINING EXP LLC whose current mailing
address is 10923 VALLEROSA STREET
LAS VEGAS, NEVADA 89141

BLM
Date
Stamp

RECEIVED
BLM AT STATE OFFICE
2012 DEC -4 P 2:54
PHOENIX, ARIZONA

The general course of this claim is EAST - WEST and it is situated in MOHAVE
County, Arizona. This claim is 1500 feet in length and 600 feet in width. This claim runs
from the location monument on which this location notice is posted approximately 20 feet in a
WEST direction to the WEST end line and 1480 feet in a EAST direction to the
EAST end line. This claim is marked by six monuments, one at each corner and one at the center of each
end line of the claim.

The location monument on which this notice is posted is situated within Section 17, Township 29
N, Range 18 W, Gila Salt River Base and Meridian, Arizona and this claim encompasses portions
of the following quarter section (s), section (s), Township (s) and Range (s) SW 1/4 SEC 16,
SE 1/4 SEC 17, T29N, R18W

Gila Salt River Base and Meridian, Arizona.

The locality of this claim with reference to some natural object or permanent monument and additional information
(if any) concerning its locality are as follows: WEST OF HUALAPAI
WASH

DATED AND POSTED on the ground this 8th day of OCTOBER, 2012.

LOCATOR (s) Tom Arboosh

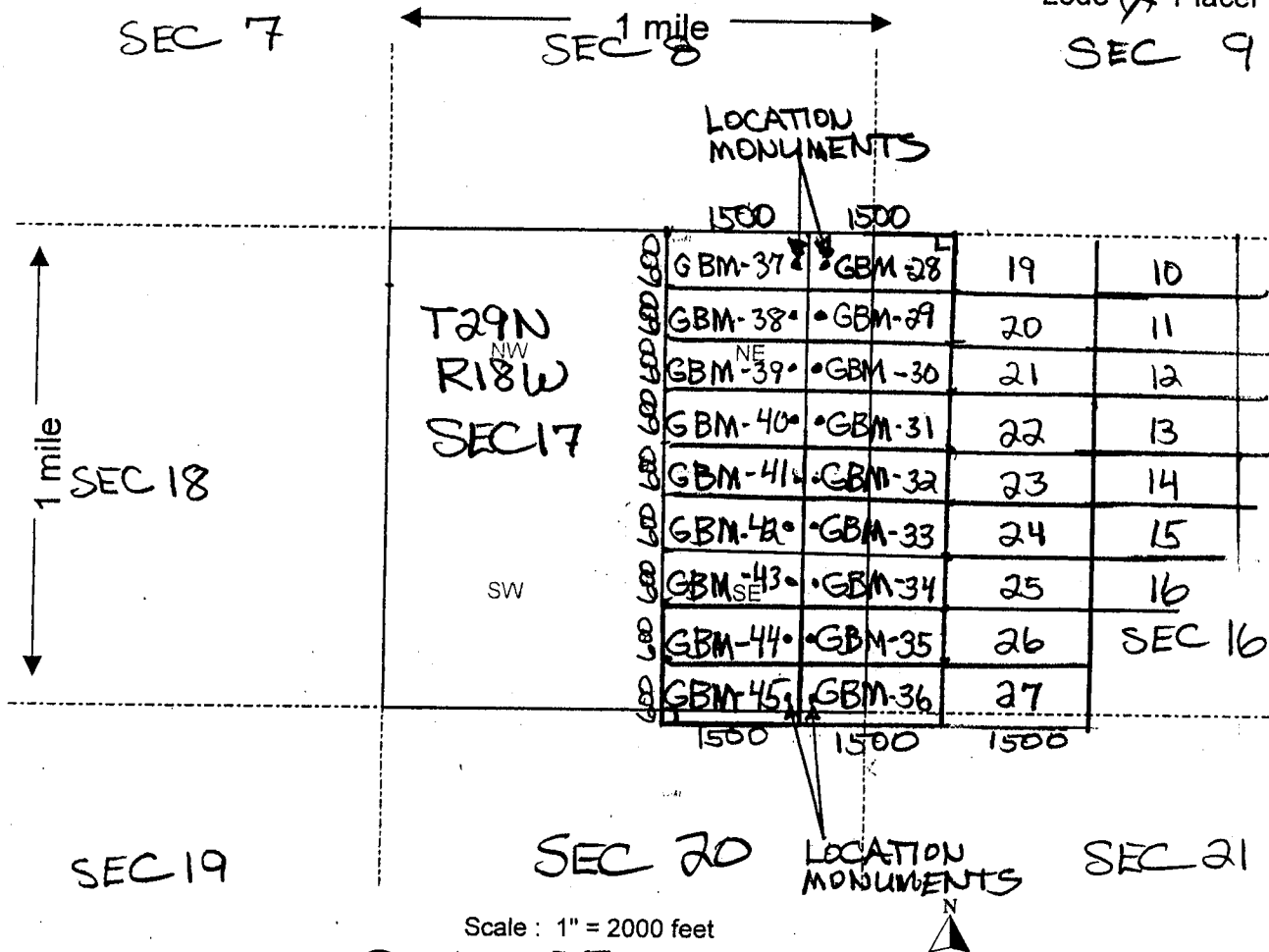
Form MCF100
Revised July 2005

AMC420165

RECEIVED
 PHOENIX, ARIZONA
 2012 DEC -4 P 2:54

Lode ☒ Placer ()
 SEC 9

MINING CLAIM MAP



- The above map depicts the GBM-35 mining claim, which is located in Section (s) 17, Township 29 N, Range 18 W, Gila and Salt River Base and Meridian, MOHAVE County, Arizona.
- The type of corner and location monuments used are as follows: 2" x 2" WOODEN POST 4' HIGH
- The bearings and distances in degrees and feet between claim corners are as depicted on the map.

Form MCF100a
 Revised July 2005

This form is available from the Arizona Department of Mines & Mineral Resources and may be reproduced.

AR01120165



FEE# 2012052314

OFFICIAL RECORDS
OF MOHAVE COUNTY
CAROL MEIER,
COUNTY RECORDER



10/09/2012 09:33 AM Fee: \$10.00

PAGE: 1 of 2

LOCATION NOTICE FOR LODE MINING CLAIM

NOTICE IS HEREBY GIVEN that the GBM-36

_____ lode mining claim has been located

by GOLD BASIN MINING EXP LLC whose current mailing

address is 10923 VALLEROSA STREET
LAS VEGAS, NEVADA 89141

The general course of this claim is EAST - WEST and it is situated in MOHAVE

County, Arizona. This claim is 1500 feet in length and 600 feet in width. This claim runs

from the location monument on which this location notice is posted approximately 20 feet in a

WEST direction to the WEST end line and 1480 feet in a EAST direction to the

EAST end line. This claim is marked by six monuments, one at each corner and one at the center of each end line of the claim.

The location monument on which this notice is posted is situated within Section 17, Township 29

N, Range 18 W, Gila Salt River Base and Meridian, Arizona and this claim encompasses portions

of the following quarter section (s), section (s), Township (s) and Range (s) SE 1/4 SEC 17, SW 1/4

SEC 16, NE 1/4 SEC 20, NW 1/4 SEC 21, T29N, R18W

Gila Salt River Base and Meridian, Arizona.

The locality of this claim with reference to some natural object or permanent monument and additional information

(if any) concerning its locality are as follows: WEST OF HUALAPAI

WASH

DATED AND POSTED on the ground this 8th day of OCTOBER 2012

LOCATOR (s) Tom Arboosh

BLM
Date
Stamp

PHOENIX, ARIZONA

2012 DEC -4 P 2:54

RECEIVED
BLM AZ STATE OFFICE

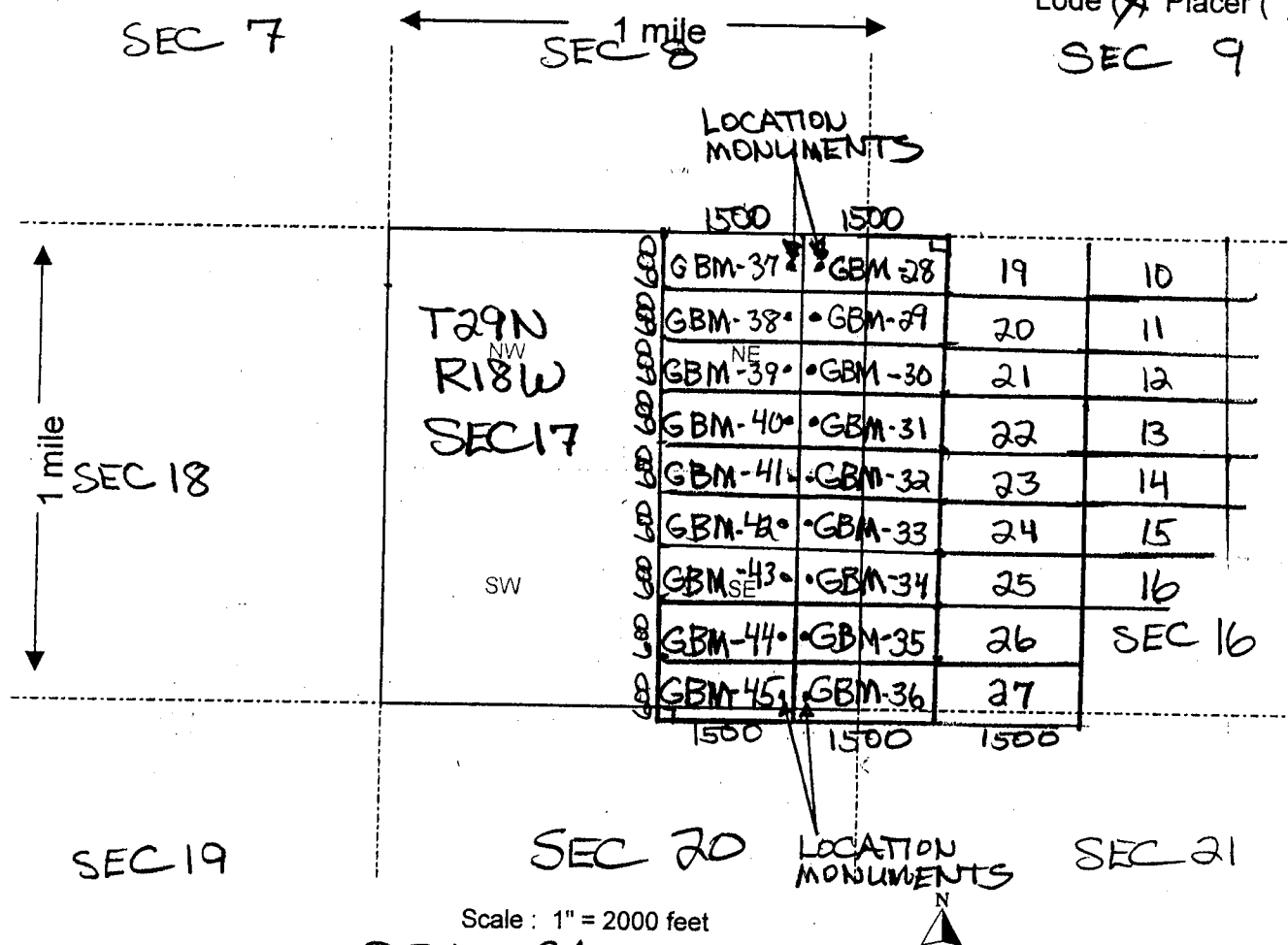
ANCH 20166

Form MCF100
Revised July 2005

RECEIVED
 ARIZONA STATE OFFICE
 2012 DEC - 4 P 2:54
 PHOENIX, ARIZONA

MINING CLAIM MAP

Lode ☒ Placer ()
 SEC 9



- The above map depicts the GBM-36 mining claim, which is located in Section (s) 17, Township 29 N, Range 18 W, Gila and Salt River Base and Meridian, MOHAVE County, Arizona.
- The type of corner and location monuments used are as follows: 2" x 2" WOODEN POST 4' HIGH
- The bearings and distances in degrees and feet between claim corners are as depicted on the map.

Form MCF100a
 Revised July 2005

This form is available from the Arizona Department of Mines & Mineral Resources and may be reproduced.

AMC 420166



FEE# 2012049688

OFFICIAL RECORDS
OF MOHAVE COUNTY
CAROL MEIER,
COUNTY RECORDER



09/24/2012 09:30 AM Fee: \$10.00

PAGE: 1 of 2

LOCATION NOTICE FOR LODE MINING CLAIM

NOTICE IS HEREBY GIVEN that the GBM-27

_____ lode mining claim has been located

by GOLD BASIN MINING EXP LLC whose current mailing
address is 10923 VALLEROSA STREET
LAS VEGAS, NEVADA 89141

BLM
Date
Stamp

RECEIVED
BLM AT STATE OFFICE
2012 DEC -4 P 2:53
PHOENIX, ARIZONA

The general course of this claim is EAST - WEST and it is situated in MOHAVE
County, Arizona. This claim is 1500 feet in length and 600 feet in width. This claim runs
from the location monument on which this location notice is posted approximately 20 feet in a
WEST direction to the WEST end line and 1480 feet in a EAST direction to the
EAST end line. This claim is marked by six monuments, one at each corner and one at the center of each
end line of the claim.

The location monument on which this notice is posted is situated within Section 16, Township 29
N, Range 18 W, Gila Salt River Base and Meridian, Arizona and this claim encompasses portions
of the following quarter section (s), section (s), Township (s) and Range (s) SW 1/4 SEC 16,
NW 1/4 SEC 21, T29N, R18W
Gila Salt River Base and Meridian, Arizona.

The locality of this claim with reference to some natural object or permanent monument and additional information
(if any) concerning its locality are as follows: WEST OF HUALAPAI
WASH

DATED AND POSTED on the ground this 24TH day of SEPTEMBER 2012

LOCATOR (s) Tom Arboosh

Form MCF100
Revised July 2005

AMC420151

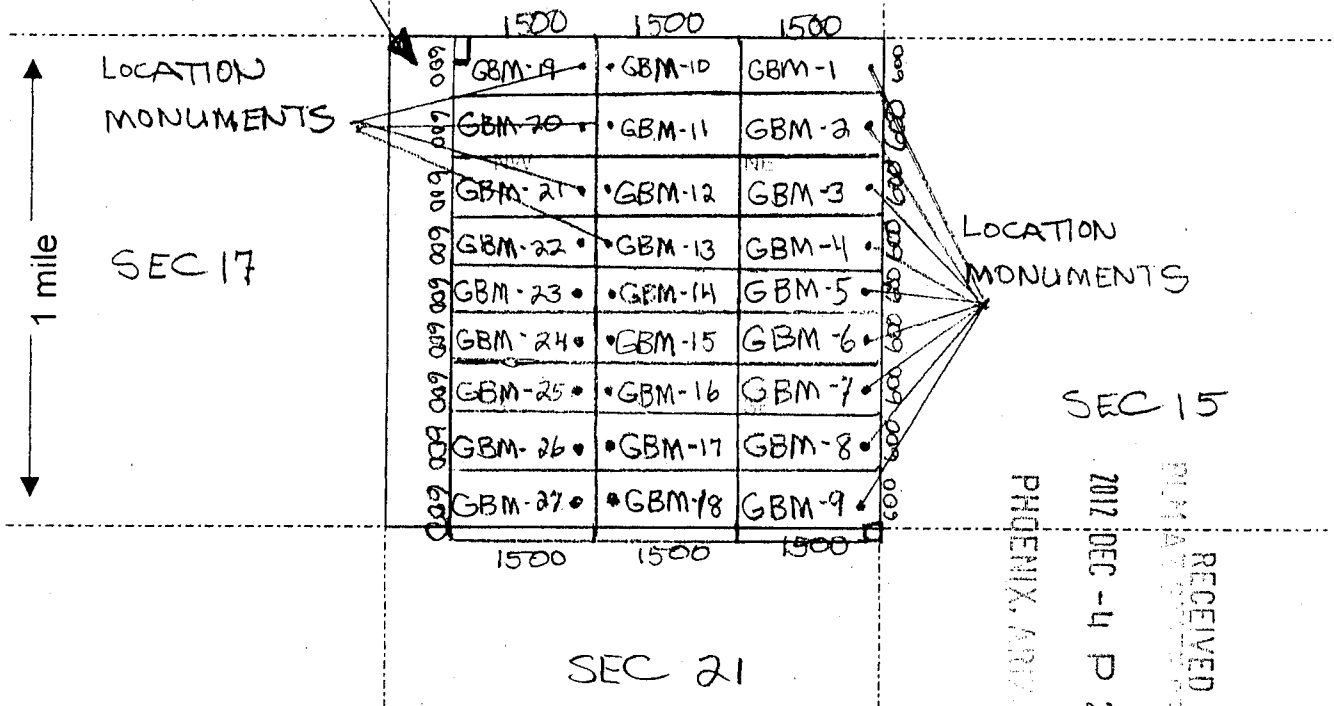
T29N, R18W
SEC 16

MINING CLAIM MAP

Lode (X) Placer ()

1 mile
SEC 9

SEC 10



Scale: 1" = 2000 feet

1. The above map depicts the GBM-27 mining claim, which is located in Section (s) 16, Township 29 N, Range 18 W, Gila and Salt River Base and Meridian, MOHAVE County, Arizona.
2. The type of corner and location monuments used are as follows: 2" x 2" WOODEN POST 4' HIGH
3. The bearings and distances in degrees and feet between claim corners are as depicted on the map.

Form MCF100a
Revised July 2005

This form is available from the Arizona Department of Mines & Mineral Resources and may be reproduced.

2



FEE# 2012052306

OFFICIAL RECORDS
OF MOHAVE COUNTY
CAROL MEIER,
COUNTY RECORDER



10/09/2012 09:33 AM Fee: \$10.00

PAGE: 1 of 2

LOCATION NOTICE FOR LODE MINING CLAIM

NOTICE IS HEREBY GIVEN that the GBM-28

_____ lode mining claim has been located

Ret by GOLD BASIN MINING EXP LLC whose current mailing
address is 10923 VALLEROSA STREET
LAS VEGAS, NEVADA 89141

RECEIVED
BLM AZ STATE OFFICE
2012 DEC -4 P 2:53
PHOENIX, ARIZONA

The general course of this claim is EAST-WEST and it is situated in MOHAVE

County, Arizona. This claim is 1500 feet in length and 600 feet in width. This claim runs

from the location monument on which this location notice is posted approximately 20 feet in a

WEST direction to the WEST end line and 1480 feet in a EAST direction to the

EAST end line. This claim is marked by six monuments, one at each corner and one at the center of each end line of the claim.

The location monument on which this notice is posted is situated within Section 17, Township 29

N, Range 18 W, Gila Salt River Base and Meridian, Arizona and this claim encompasses portions

of the following quarter section (s), section (s), Township (s) and Range (s) NW 1/4 SEC 16,

NE 1/4 SEC 17, T29N, R18W

Gila Salt River Base and Meridian, Arizona.

The locality of this claim with reference to some natural object or permanent monument and additional information

(if any) concerning its locality are as follows: WEST OF HUALAPAI

WASH

DATED AND POSTED on the ground this 8th day of OCTOBER, 2012

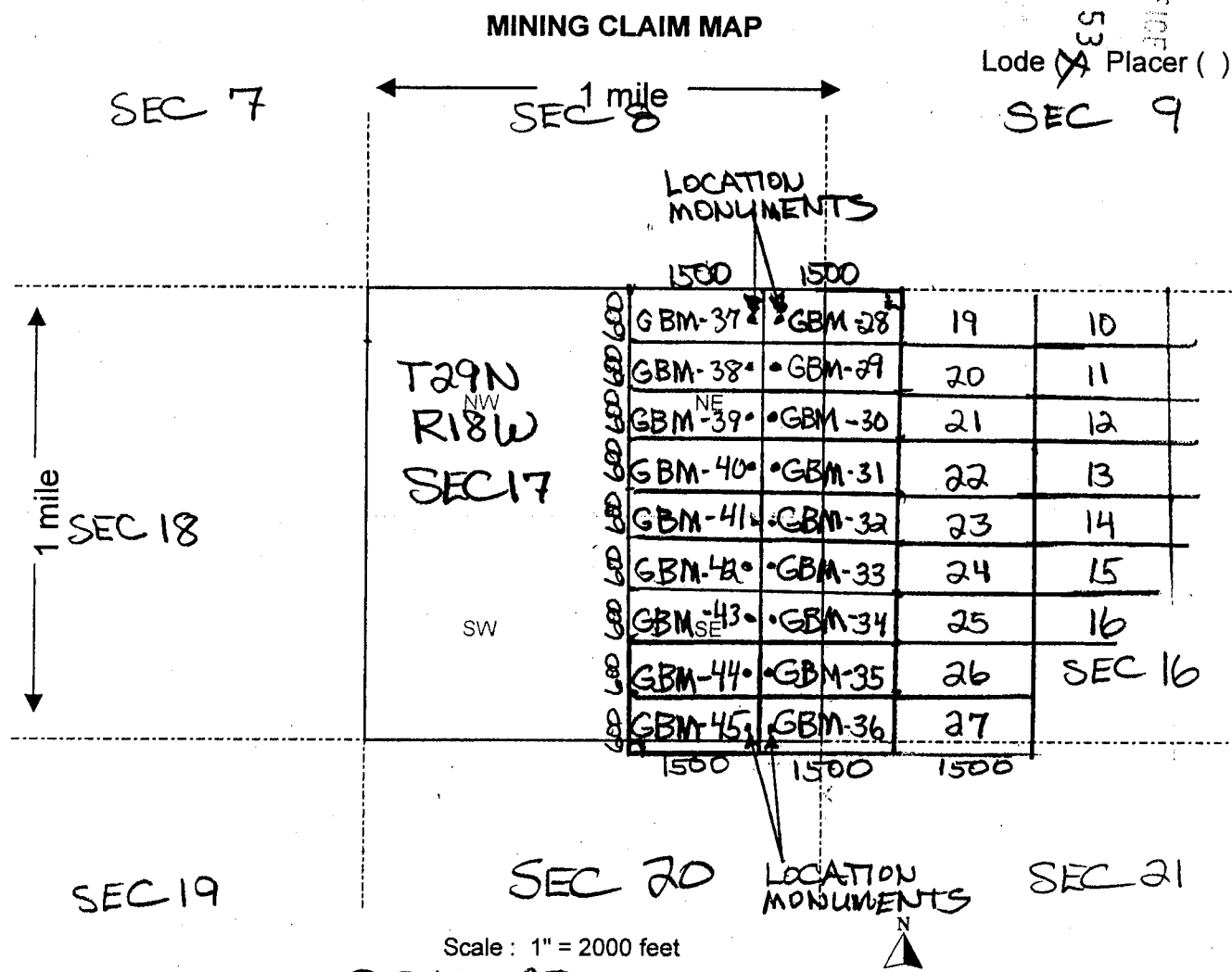
LOCATOR (s) Tom Arboosh

Form MCF100
Revised July 2005

AMC420158

RECEIVED
 ARIZONA STATE OFFICE
 2012 DEC -4 P 2:53
 PHOENIX, ARIZONA

Lode ☒ Placer ()



Scale : 1" = 2000 feet

- The above map depicts the GBM-28 mining claim, which is located in Section (s) 17, Township 29 N, Range 18 W, Gila and Salt River Base and Meridian, MOHAVE County, Arizona.
- The type of corner and location monuments used are as follows: 2" x 2" WOODEN POST 4' HIGH
- The bearings and distances in degrees and feet between claim corners are as depicted on the map.

Form MCF100a
 Revised July 2005

AMC420158

2

FEE# 2012052307

OFFICIAL RECORDS
OF MOHAVE COUNTY
CAROL MEIER,
COUNTY RECORDER

10/09/2012 09:33 AM Fee: \$10.00

PAGE: 1 of 2

LOCATION NOTICE FOR LODE MINING CLAIM

NOTICE IS HEREBY GIVEN that the GBM-29

lode mining claim has been located

by GOLD BASIN MINING EXP LLC whose current mailing
address is 10923 VALLEROSA STREET
LAS VEGAS, NEVADA 89141

BLM
Date
Stamp

PHOENIX, ARIZONA

2012 DEC -4 P 2:55

RECEIVED
M & Z STATE OFFICE

The general course of this claim is EAST-WEST and it is situated in MOHAVE
County, Arizona. This claim is 1500 feet in length and 600 feet in width. This claim runs
from the location monument on which this location notice is posted approximately 20 feet in a
WEST direction to the WEST end line and 1480 feet in a EAST direction to the
EAST end line. This claim is marked by six monuments, one at each corner and one at the center of each
end line of the claim.

The location monument on which this notice is posted is situated within Section 17, Township 29
N, Range 18 W, Gila Salt River Base and Meridian, Arizona and this claim encompasses portions
of the following quarter section (s), section (s), Township (s) and Range (s) NW 1/4 SEC 16,
NE 1/4 SEC 17, T29N, R18W

Gila Salt River Base and Meridian, Arizona.

The locality of this claim with reference to some natural object or permanent monument and additional information
(if any) concerning its locality are as follows: WEST OF HUALAPAI
WASH

DATED AND POSTED on the ground this 8th day of OCTOBER, 2012LOCATOR (s) Tom ArbooshForm MCF100
Revised July 2005

AHC420159

APR 12 2015

SEC 1 mile

1500 / 1500

SW

SEC 18

SEC 19

SEC 20

LOCATION MONUMENTS

SEC 21

Scale : 1" = 2000 feet

- Form MCF100a**
Revised July 2005

2



FEE# 2012052308

OFFICIAL RECORDS
OF MOHAVE COUNTY
CAROL MEIER,
COUNTY RECORDER



10/09/2012 09:33 AM Fee: \$10.00

PAGE: 1 of 2

LOCATION NOTICE FOR LODE MINING CLAIM

NOTICE IS HEREBY GIVEN that the GBM-30

_____ lode mining claim has been located

by GOLD BASIN MINING EXP LLC whose current mailing
address is 10923 VALLEROSA STREET
LAS VEGAS, NEVADA 89141

BLM
Date
Stamp

RECEIVED
BLM AZ STATE OFFICE
2012 DEC -4 P 2:53
PHOENIX, ARIZONA

The general course of this claim is EAST-WEST and it is situated in MOHAVE
County, Arizona. This claim is 1500 feet in length and 600 feet in width. This claim runs
from the location monument on which this location notice is posted approximately 20 feet in a
WEST direction to the WEST end line and 1480 feet in a EAST direction to the
EAST end line. This claim is marked by six monuments, one at each corner and one at the center of each
end line of the claim.

The location monument on which this notice is posted is situated within Section 17, Township 29
N, Range 18 W, Gila Salt River Base and Meridian, Arizona and this claim encompasses portions
of the following quarter section (s), section (s), Township (s) and Range (s) NW 1/4 SEC 16,
NE 1/4 SEC 17, T29N, R18W

Gila Salt River Base and Meridian, Arizona.

The locality of this claim with reference to some natural object or permanent monument and additional information
(if any) concerning its locality are as follows: WEST OF HUALAPAI
WASH

DATED AND POSTED on the ground this 8th day of OCTOBER, 2012

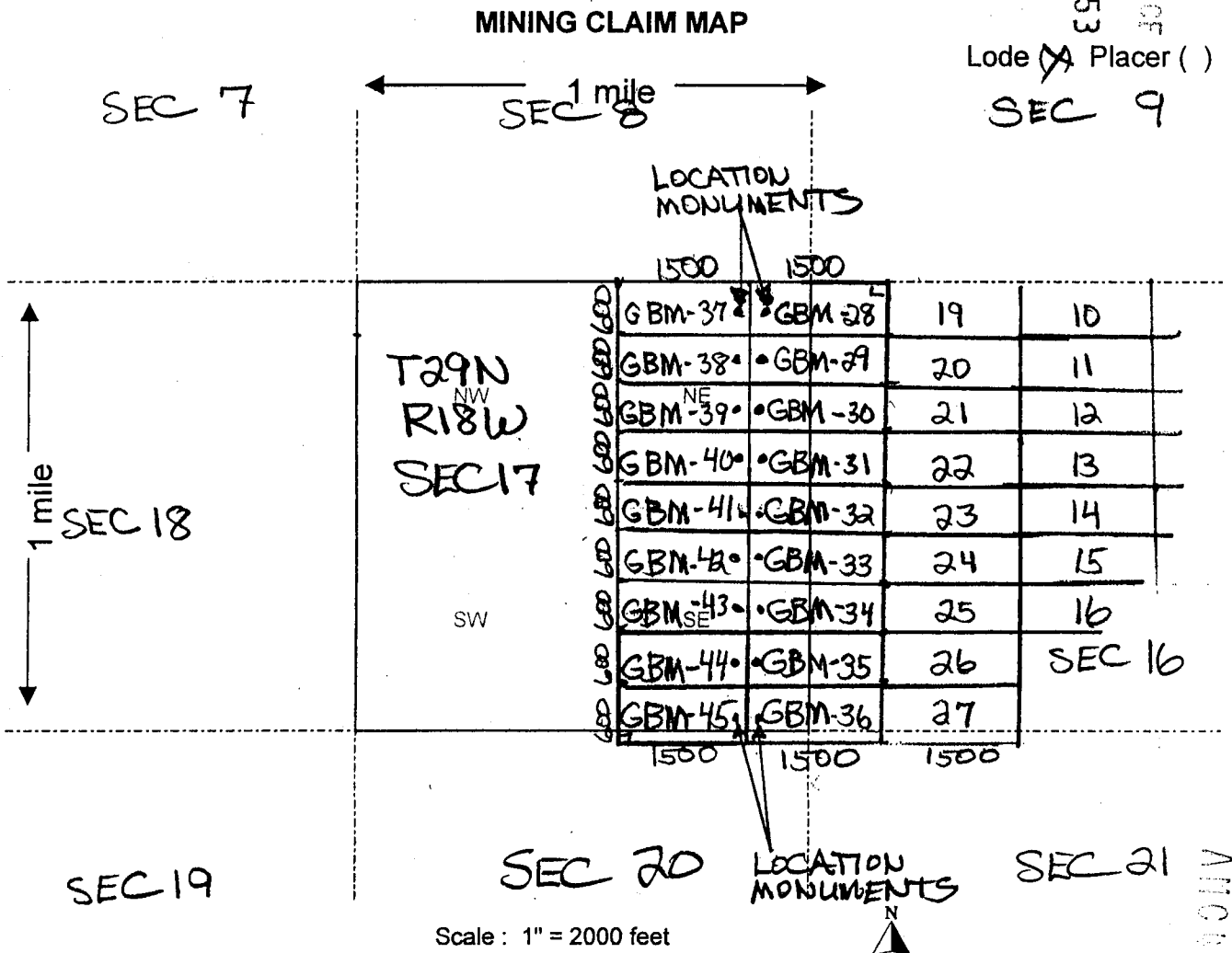
LOCATOR (s) Tom Arboosh

Form MCF100
Revised July 2005

AMCH 20160

RECEIVED
 DEPARTMENT OF MINES & MINERAL RESOURCES
 2012 DEC -4 P 2:53
 PHOENIX, ARIZONA

Lode ☒ Placer ()
 SEC 9



- The above map depicts the GBM-30 mining claim, which is located in Section (s) 17, Township 29 N, Range 18 W, Gila and Salt River Base and Meridian, MOHAVE County, Arizona.
- The type of corner and location monuments used are as follows: 2" x 2" WOODEN POST 4' HIGH
- The bearings and distances in degrees and feet between claim corners are as depicted on the map.

Form MCF100a
 Revised July 2005

This form is available from the Arizona Department of Mines & Mineral Resources and may be reproduced.

ATTC0020160



FEE# 2012052309

OFFICIAL RECORDS
OF MOHAVE COUNTY
CAROL MEIER,
COUNTY RECORDER



10/09/2012 09:33 AM Fee: \$10.00

PAGE: 1 of 2

LOCATION NOTICE FOR LODE MINING CLAIM

NOTICE IS HEREBY GIVEN that the GBM-31

_____ lode mining claim has been located

by GOLD BASIN MINING EXP LLC whose current mailing
address is 10923 VALLEROSA STREET
LAS VEGAS, NEVADA 89141

BLM
Date
Stamp

RECEIVED
BLM AZ STATE OFFICE
2012 DEC -4 P 2:53
PHOENIX, ARIZONA

The general course of this claim is EAST-WEST and it is situated in MOHAVE
County, Arizona. This claim is 1500 feet in length and 600 feet in width. This claim runs
from the location monument on which this location notice is posted approximately 20 feet in a
WEST direction to the WEST end line and 1480 feet in a EAST direction to the
EAST end line. This claim is marked by six monuments, one at each corner and one at the center of each
end line of the claim.

The location monument on which this notice is posted is situated within Section 17, Township 29
N, Range 18 W, Gila Salt River Base and Meridian, Arizona and this claim encompasses portions
of the following quarter section (s), section (s), Township (s) and Range (s) NW 1/4 SEC 16,
NE 1/4 SEC 17, T29N, R18W

Gila Salt River Base and Meridian, Arizona.

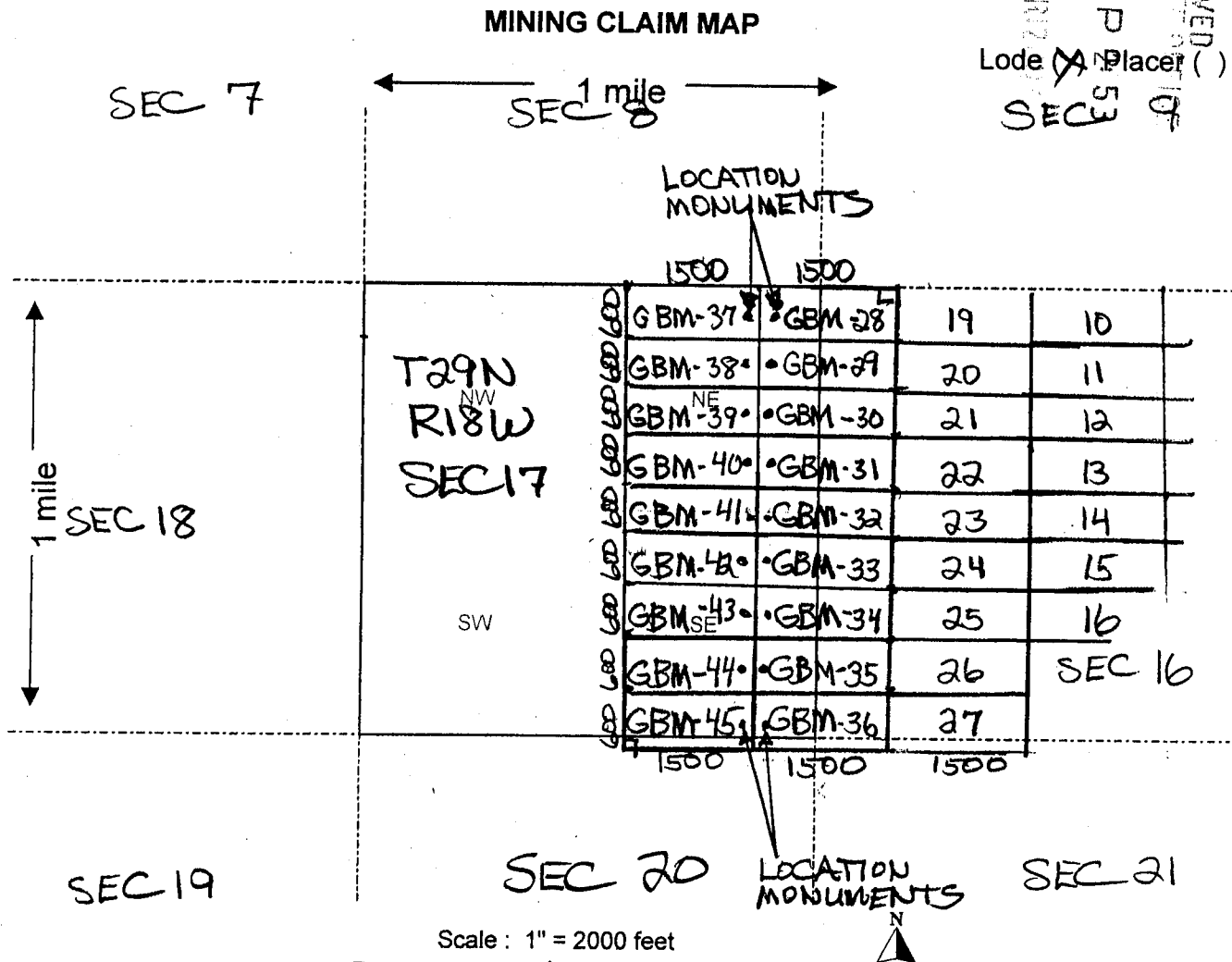
The locality of this claim with reference to some natural object or permanent monument and additional information
(if any) concerning its locality are as follows: WEST OF HUALAPAI
WASH

DATED AND POSTED on the ground this 8th day of OCTOBER 2012

LOCATOR (s) Tom Arkosh

Form MCF100
Revised July 2005

RECEIVED
 2012 DEC -4 P
 PHOENIX, ARIZ
 Lode ☒ Placer ()
 SEC 53



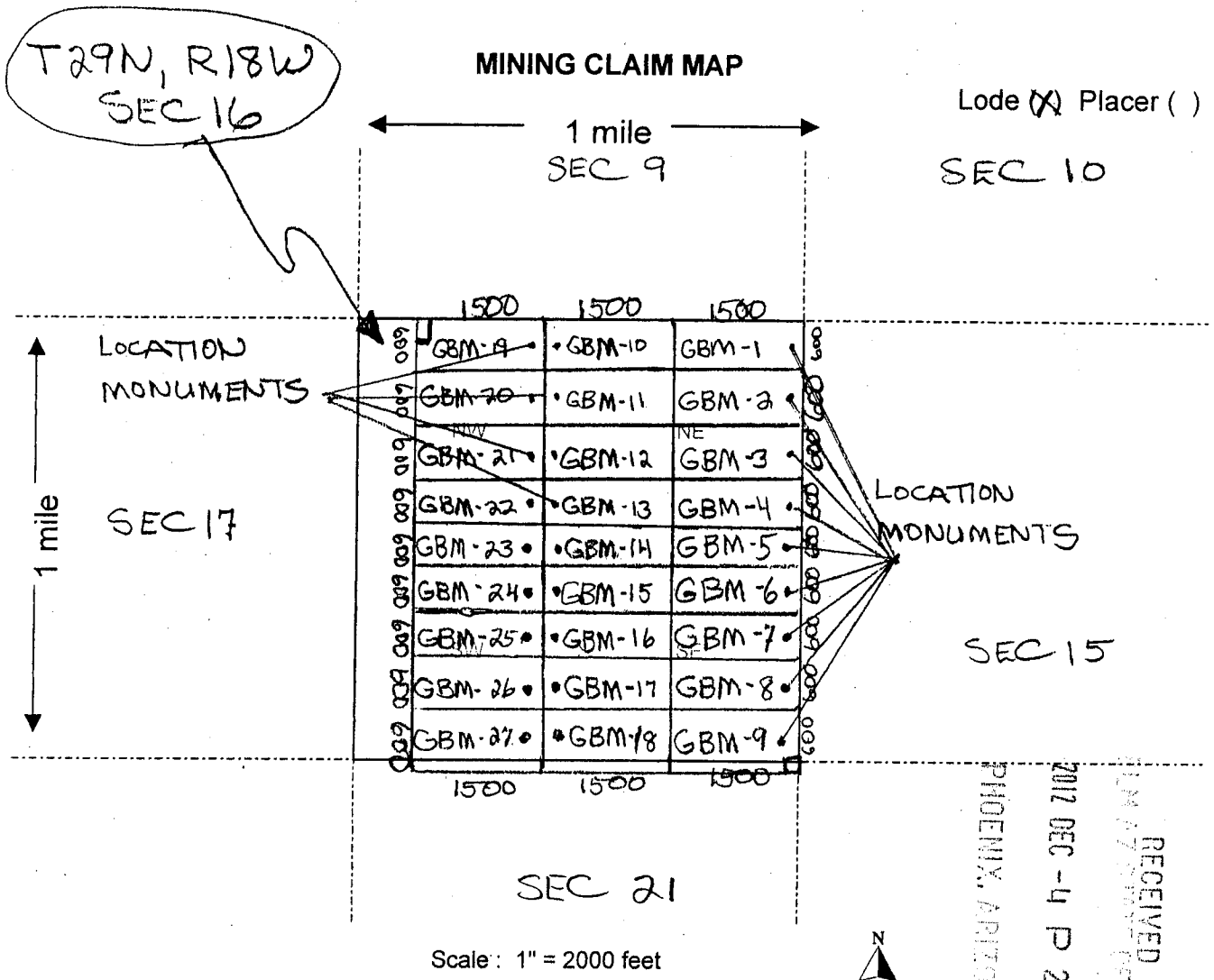
- The above map depicts the GBM-31 mining claim, which is located in Section (s) 17, Township 29 N, Range 18 W, Gila and Salt River Base and Meridian, MOHAVE County, Arizona.
- The type of corner and location monuments used are as follows: 2" x 2" WOODEN POST 4' HIGH
- The bearings and distances in degrees and feet between claim corners are as depicted on the map.

Form MCF100a
 Revised July 2005

This form is available from the Arizona Department of Mines & Mineral Resources and may be reproduced.

ANCH 20161

PAGE: 1 of 2



- The above map depicts the GBM-21 mining claim, which is located in Section (s) 16, Township 29 N, Range 18 W, Gila and Salt River Base and Meridian, MOHAVE County, Arizona.
- The type of corner and location monuments used are as follows: 2" x 2" WOODEN POST 4' HIGH
- The bearings and distances in degrees and feet between claim corners are as depicted on the map.

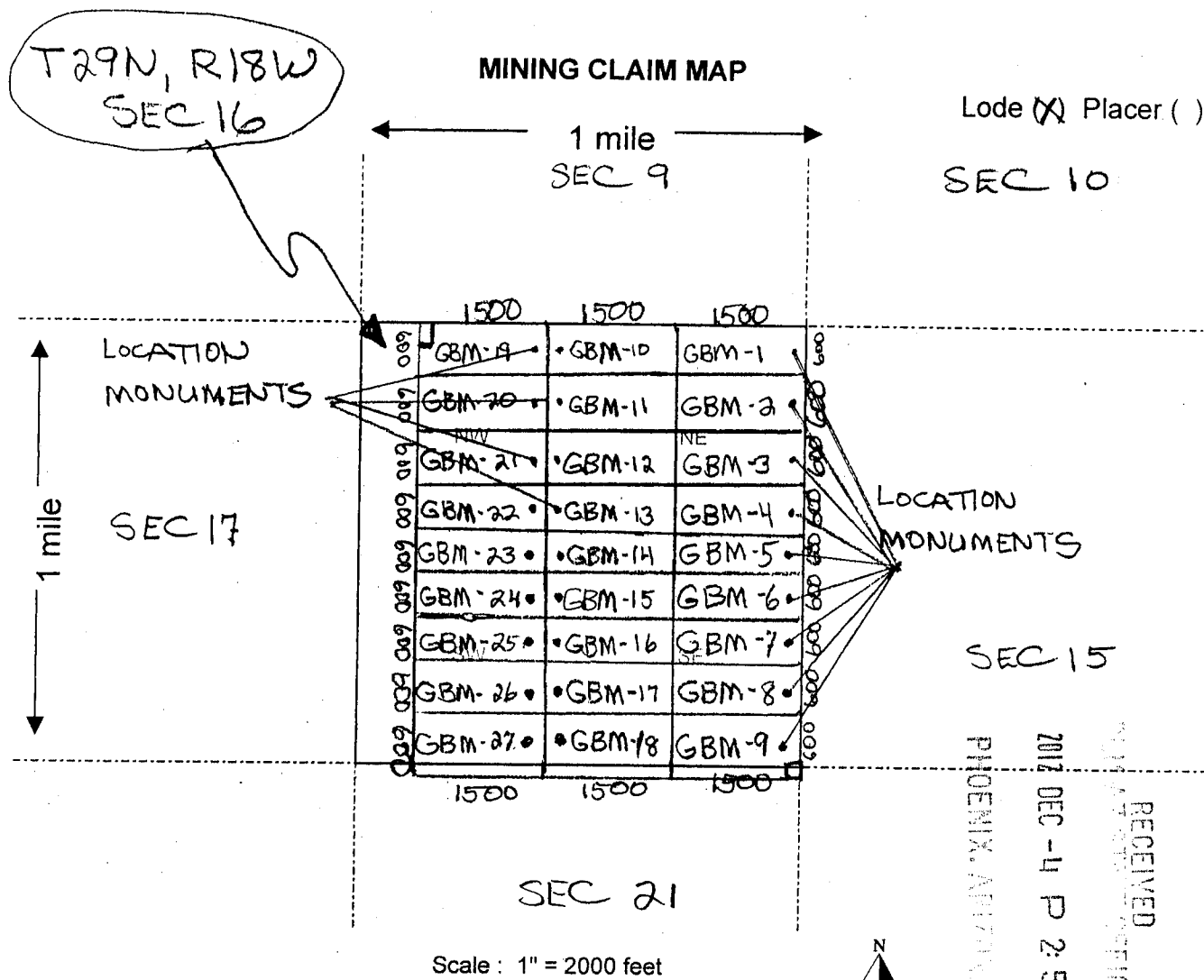
Form MCF100a
Revised July 2005

This form is available from the Arizona Department of Mines & Mineral Resources and may be reproduced.

AMC 420151

RECEIVED
DEC 4 2012
PHOENIX, ARIZONA

PAGE: 1 of 2

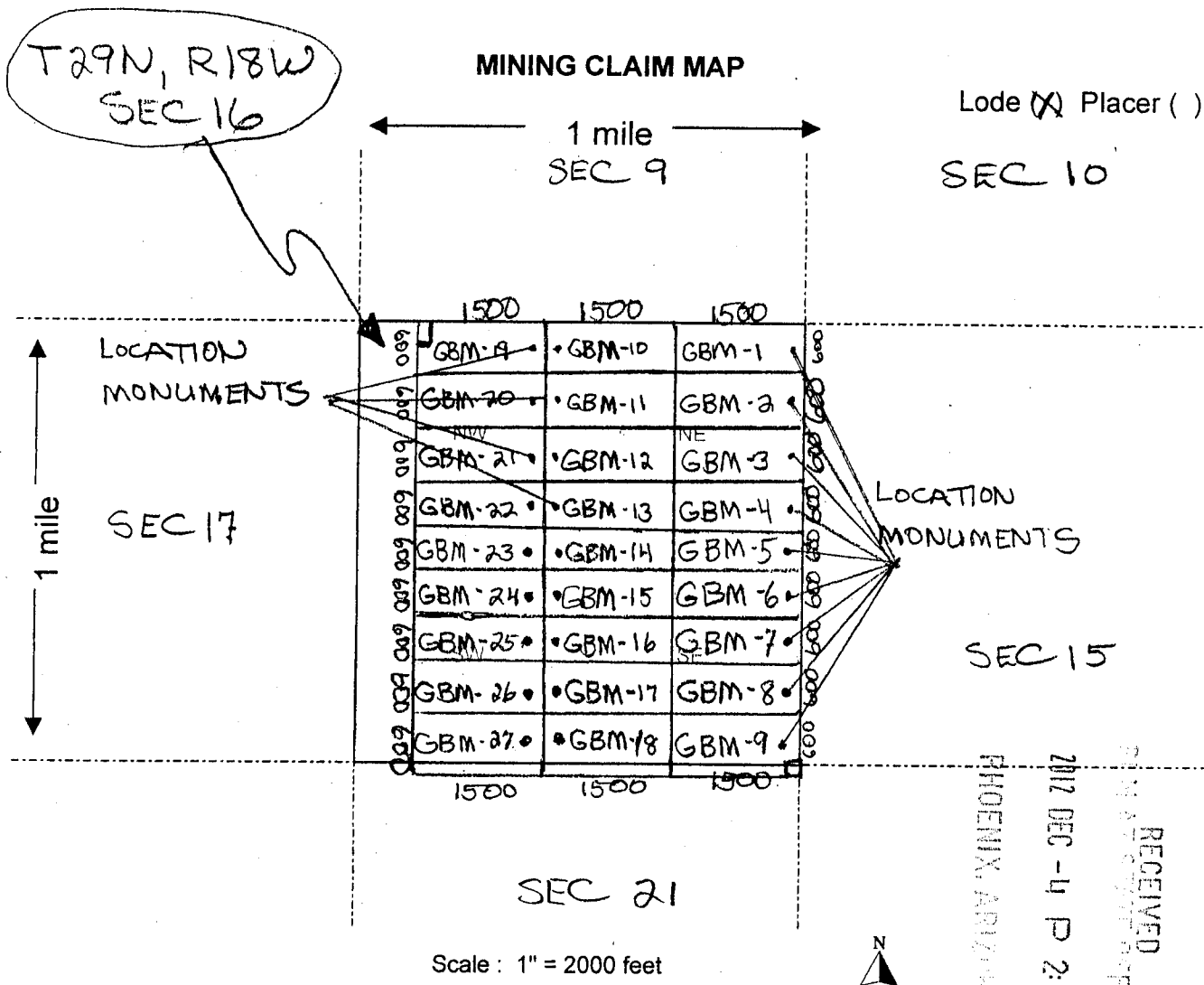


- The above map depicts the GBM-22 mining claim, which is located in Section (s) 16, Township 29 N, Range 18 W, Gila and Salt River Base and Meridian, MOHAVE County, Arizona.
- The type of corner and location monuments used are as follows: 2" x 2" WOODEN POST 4' HIGH
- The bearings and distances in degrees and feet between claim corners are as depicted on the map.

Form MCF100a
Revised July 2005

This form is available from the Arizona Department of Mines & Mineral Resources and may be reproduced.

PAGE: 1 of 2



- The above map depicts the GBM-23 mining claim, which is located in Section (s) 16, Township 29 N, Range 18 W, Gila and Salt River Base and Meridian, MOHAVE County, Arizona.
- The type of corner and location monuments used are as follows: 2" x 2" WOODEN POST 4' HIGH
- The bearings and distances in degrees and feet between claim corners are as depicted on the map.

Form MCF100a
Revised July 2005

This form is available from the Arizona Department of Mines & Mineral Resources and may be reproduced.

AMC 429153

2



FEE# 2012049685

OFFICIAL RECORDS
OF MOHAVE COUNTY
CAROL MEIER,
COUNTY RECORDER



09/24/2012 09:30 AM Fee: \$10.00

PAGE: 1 of 2

LOCATION NOTICE FOR LODE MINING CLAIM

NOTICE IS HEREBY GIVEN that the GBM-24

_____ lode mining claim has been located

by GOLD BASIN MINING EXP LLC whose current mailing
address is 10923 VALLEROSA STREET
LAS VEGAS, NEVADA 89141

BLM
Date
Stamp

RECEIVED
2012 DEC -4 P 2:20
PHOENIX, ARIZONA

The general course of this claim is EAST - WEST and it is situated in MOHAVE
County, Arizona. This claim is 1500 feet in length and 600 feet in width. This claim runs
from the location monument on which this location notice is posted approximately 20 feet in a
EAST direction to the EAST end line and 1480 feet in a WEST direction to the
WEST end line. This claim is marked by six monuments, one at each corner and one at the center of each
end line of the claim.

The location monument on which this notice is posted is situated within Section 16, Township 29
N, Range 18 W, Gila Salt River Base and Meridian, Arizona and this claim encompasses portions
of the following quarter section (s), section (s), Township (s) and Range (s) SW 1/4, SEC 16,
T29N, R18W

Gila Salt River Base and Meridian, Arizona.

The locality of this claim with reference to some natural object or permanent monument and additional information
(if any) concerning its locality are as follows: WEST OF HUALAPAI
WASH

DATED AND POSTED on the ground this 24th day of SEPTEMBER 2012

LOCATOR (s) Tom Arhoosh

Form MCF100
Revised July 2005

AMC420154

T29N, R18W
SEC 16

SEC 10

1 mile
SEC 9

LOCATION
MONUMENTS

SEC 17

LOCATION
MONUMENTS

SEC 15

RECEIVED
COMMUNICATIONS OFFICE
2012 DEC -4 P 2:52
PHOENIX, ARIZONA

ATC 20-54

SEC 21

Scale : 1" = 2000 feet

1. The above map depicts the GBM-24 mining claim, which is located in Section (s) 16, Township 29 N, Range 18 W, Gila and Salt River Base and Meridian, MOHAVE County, Arizona.

2. The type of corner and location monuments used are as follows: 2" x 2" WOODEN
POST 4' HIGH

3. The bearings and distances in degrees and feet between claim corners are as depicted on the map.

Form MCF100a
Revised July 2005

This form is available from the **Arizona Department of Mines & Mineral Resources** and may be reproduced.

2



FEE# 2012049686

OFFICIAL RECORDS
OF MOHAVE COUNTY
CAROL MEIER,
COUNTY RECORDER



09/24/2012 09:30 AM Fee: \$10.00

PAGE: 1 of 2

LOCATION NOTICE FOR LODE MINING CLAIM

NOTICE IS HEREBY GIVEN that the GBM-25

_____ lode mining claim has been located

by GOLD BASIN MINING EXP LLC whose current mailing

address is 10923 VALLEROSA STREET

LAS VEGAS, NEVADA 89141

BLM
Date
Stamp

RECEIVED
BLM AZ STATE OFFICE
2012 DEC -4 P 2:52
PHOENIX, ARIZONA

The general course of this claim is EAST - WEST and it is situated in MOHAVE

County, Arizona. This claim is 1500 feet in length and 600 feet in width. This claim runs

from the location monument on which this location notice is posted approximately 20 feet in a

EAST direction to the EAST end line and 1480 feet in a WEST direction to the

WEST end line. This claim is marked by six monuments, one at each corner and one at the center of each end line of the claim.

The location monument on which this notice is posted is situated within Section 16, Township 29

N, Range 18 W, Gila Salt River Base and Meridian, Arizona and this claim encompasses portions

of the following quarter section (s), section (s), Township (s) and Range (s) SW 1/4, SEC 16,

T29N, R18W

Gila Salt River Base and Meridian, Arizona.

The locality of this claim with reference to some natural object or permanent monument and additional information

(if any) concerning its locality are as follows: WEST OF HUALAPAI

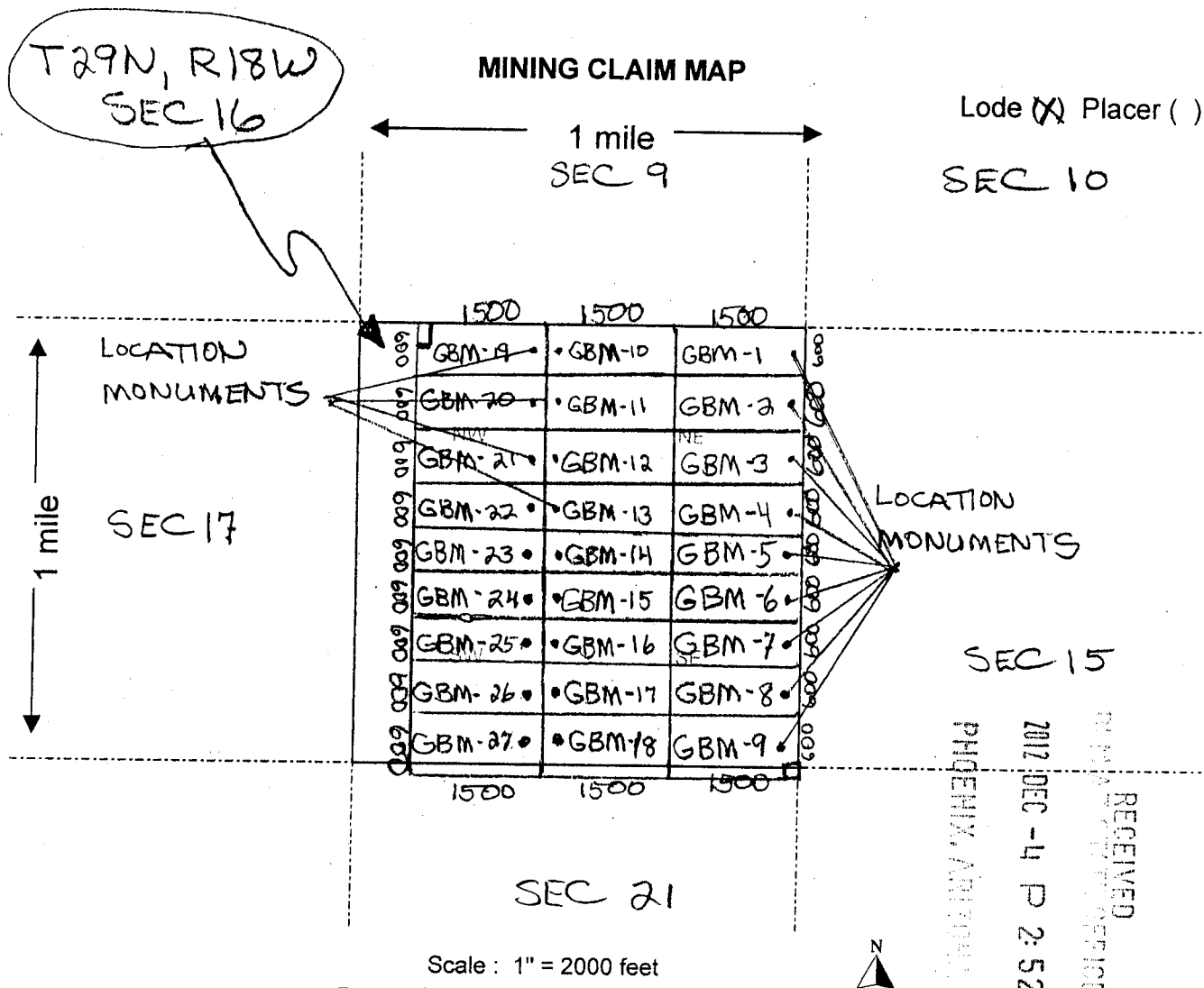
WASH

DATED AND POSTED on the ground this 24th day of SEPTEMBER 2012

LOCATOR (s) Tom Arboosh

Form MCF100
Revised July 2005

AMC420155



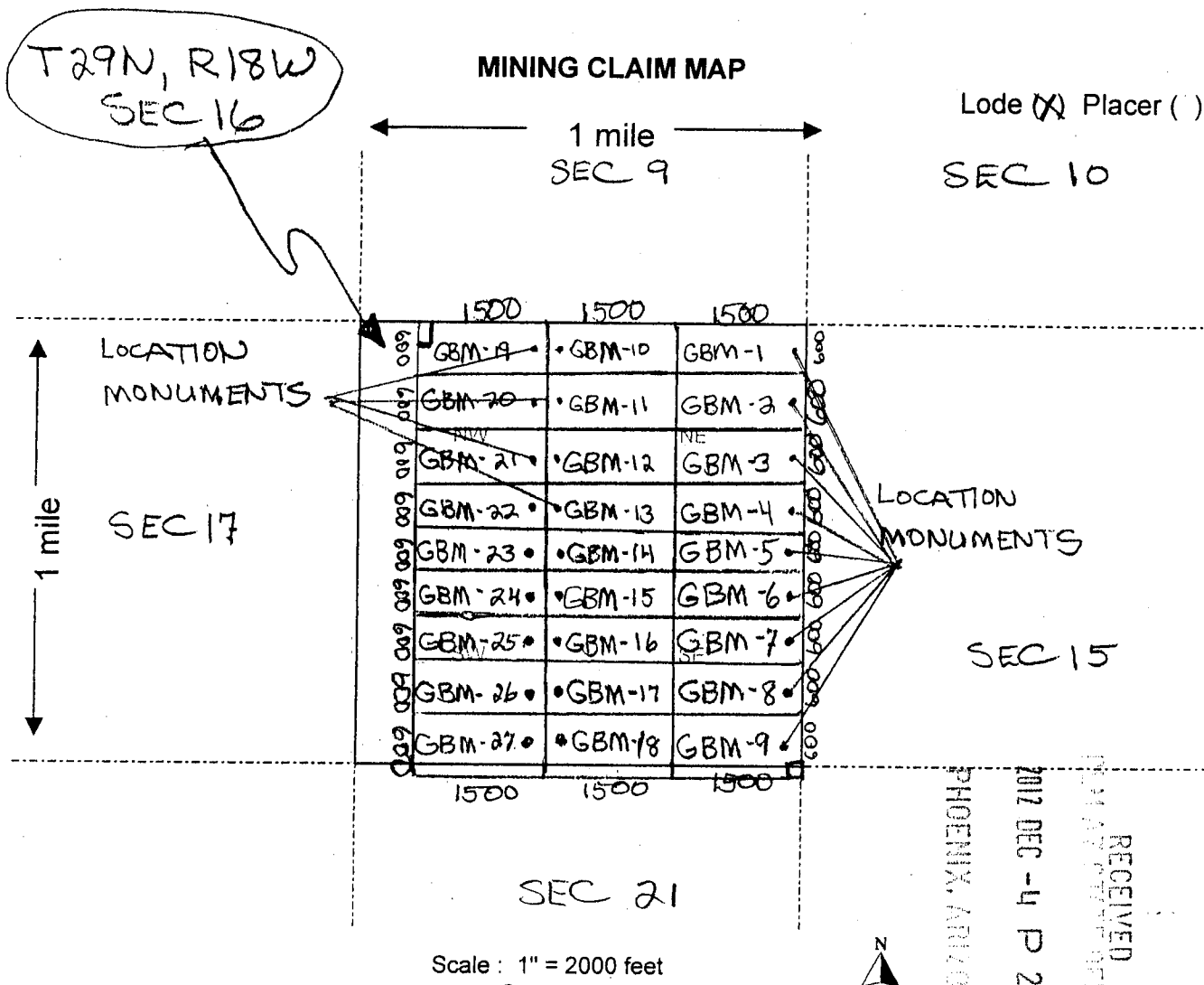
- The above map depicts the GBM-25 mining claim, which is located in Section (s) 16, Township 29 N, Range 18 W, Gila and Salt River Base and Meridian, MOHAVE County, Arizona.
- The type of corner and location monuments used are as follows: 2" x 2" WOODEN POST 4' HIGH
- The bearings and distances in degrees and feet between claim corners are as depicted on the map.

Form MCF100a
Revised July 2005

This form is available from the Arizona Department of Mines & Mineral Resources and may be reproduced.

AMC0420155

PAGE: 1 of 2



- The above map depicts the GBM-26 mining claim, which is located in Section(s) 16, Township 29 N, Range 18 W, Gila and Salt River Base and Meridian, MOHAVE County, Arizona.
- The type of corner and location monuments used are as follows: 2" x 2" WOODEN POST 4' HIGH
- The bearings and distances in degrees and feet between claim corners are as depicted on the map.

Form MCF100a
Revised July 2005

This form is available from the Arizona Department of Mines & Mineral Resources and may be reproduced.

AMC420156

2



FEE# 2012049680

OFFICIAL RECORDS
OF MOHAVE COUNTY
CAROL MEIER,
COUNTY RECORDER



09/24/2012 09:30 AM Fee: \$10.00

PAGE: 1 of 2

LOCATION NOTICE FOR LODE MINING CLAIM

NOTICE IS HEREBY GIVEN that the GBM-19

_____ lode mining claim has been located

by GOLD BASIN MINING EXP LLC whose current mailing
address is 10923 VALLEROSA STREET
LAS VEGAS, NEVADA 89141

BLM
Date
Stamp

RECEIVED
BLM AZ STATE OFFICE
2012 DEC -4 P 2:51
PHOENIX, ARIZONA

The general course of this claim is EAST - WEST and it is situated in MOHAVE
County, Arizona. This claim is 1500 feet in length and 600 feet in width. This claim runs
from the location monument on which this location notice is posted approximately 20 feet in a
EAST direction to the EAST end line and 1480 feet in a WEST direction to the
WEST end line. This claim is marked by six monuments, one at each corner and one at the center of each
end line of the claim.

The location monument on which this notice is posted is situated within Section 16, Township 29
N, Range 18 W, Gila Salt River Base and Meridian, Arizona and this claim encompasses portions
of the following quarter section (s), section (s), Township (s) and Range (s) NW 1/4, SEC 16,
T29N, R18W

Gila Salt River Base and Meridian, Arizona.

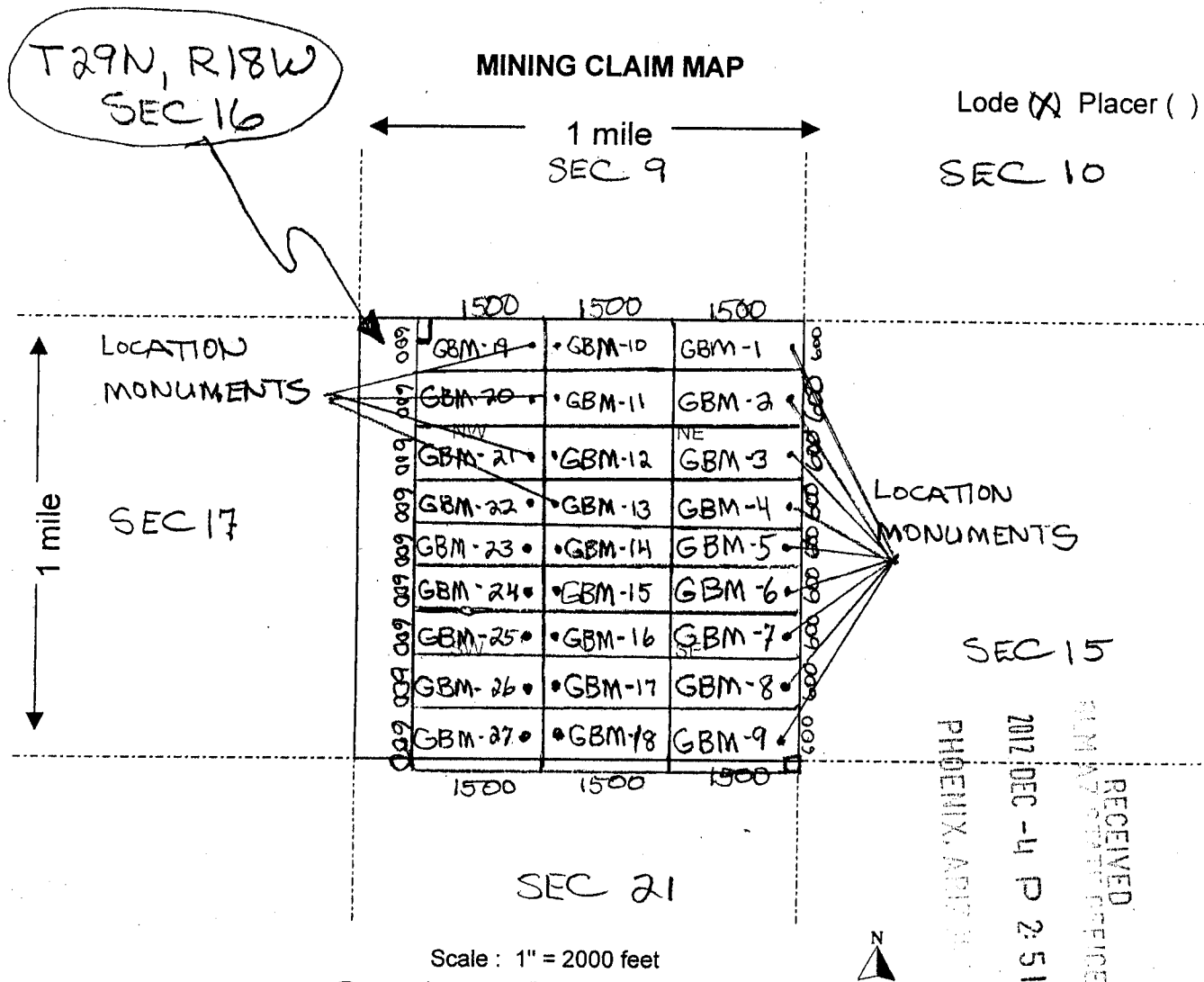
The locality of this claim with reference to some natural object or permanent monument and additional information
(if any) concerning its locality are as follows: WEST OF HUALAPAI
WASH

DATED AND POSTED on the ground this 24th day of SEPTEMBER 2012

LOCATOR (s) Tom Arboosh

Form MCF100
Revised July 2005

AMC420149



- The above map depicts the GBM-19 mining claim, which is located in Section (s) 16, Township 29 N, Range 18 W, Gila and Salt River Base and Meridian, MOHAVE County, Arizona.
- The type of corner and location monuments used are as follows: 2" x 2" WOODEN POST 4' HIGH
- The bearings and distances in degrees and feet between claim corners are as depicted on the map.

Form MCF100a
Revised July 2005

AMC 420149



FEE# 2012049681

OFFICIAL RECORDS
OF MOHAVE COUNTY
CAROL MEIER,
COUNTY RECORDER



09/24/2012 09:30 AM Fee: \$10.00

PAGE: 1 of 2

LOCATION NOTICE FOR LODE MINING CLAIM

NOTICE IS HEREBY GIVEN that the GBM-20

_____ lode mining claim has been located

by GOLD BASIN MINING EXP LLC whose current mailing
address is 10923 VALLEROSA STREET
LAS VEGAS, NEVADA 89141

BLM
Date
Stamp

RECEIVED
BLM ASSISTANT OFFICE
2012 DEC -4 P 2:51
PHOENIX, ARIZONA

The general course of this claim is EAST - WEST and it is situated in MOHAVE
County, Arizona. This claim is 1500 feet in length and 600 feet in width. This claim runs
from the location monument on which this location notice is posted approximately 20 feet in a
EAST direction to the EAST end line and 1480 feet in a WEST direction to the
WEST end line. This claim is marked by six monuments, one at each corner and one at the center of each
end line of the claim.

The location monument on which this notice is posted is situated within Section 16, Township 29
N, Range 18 W, Gila Salt River Base and Meridian, Arizona and this claim encompasses portions
of the following quarter section (s), section (s), Township (s) and Range (s) NW 1/4, SEC 16,
T 29N, R 18W

Gila Salt River Base and Meridian, Arizona.

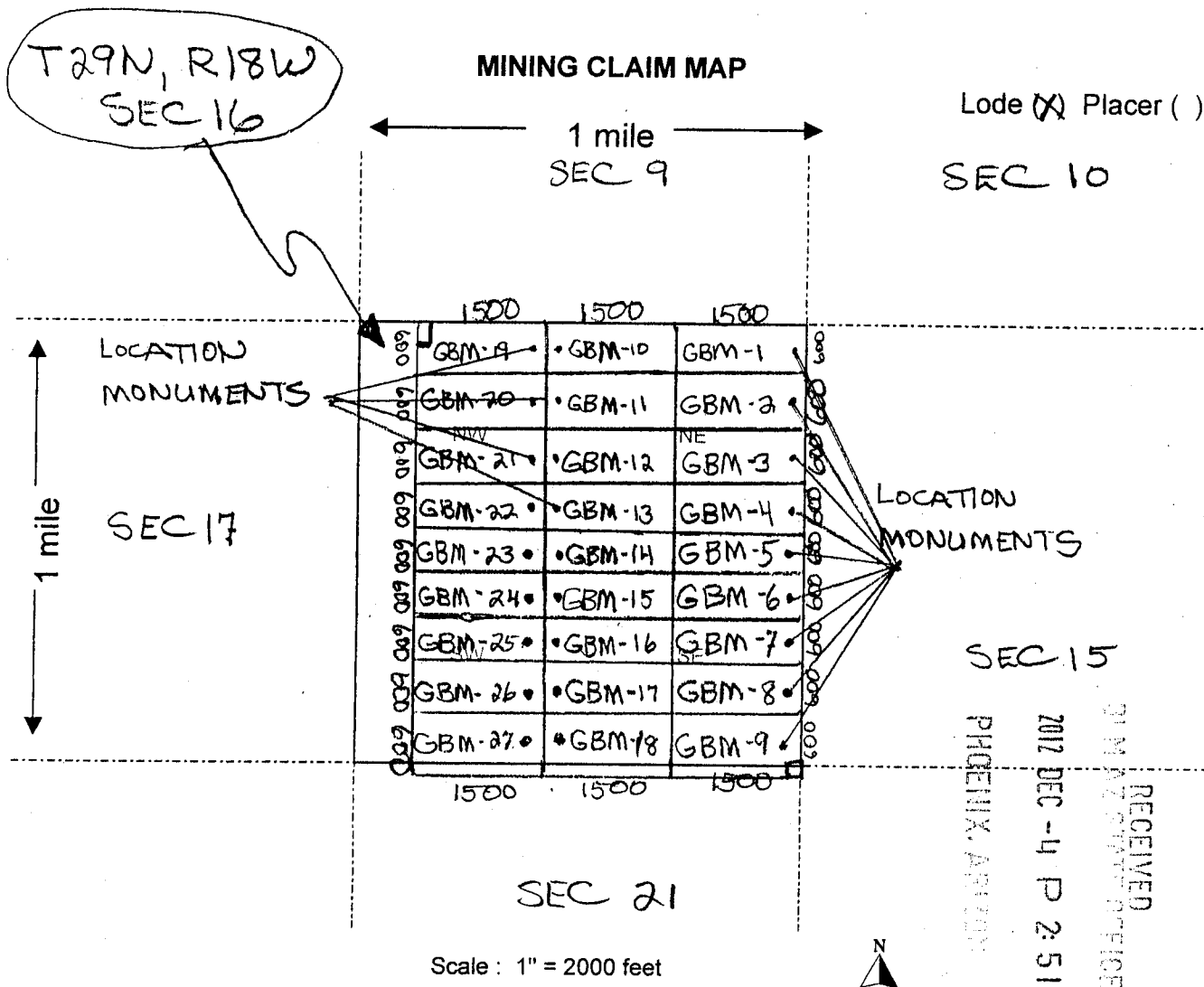
The locality of this claim with reference to some natural object or permanent monument and additional information
(if any) concerning its locality are as follows: WEST OF HUALAPAI
WASH

DATED AND POSTED on the ground this 24th day of SEPTEMBER 2012

LOCATOR (s) Tom Arboosh

Form MCF100
Revised July 2005

AN0420150



- The above map depicts the GBM-20 mining claim, which is located in Section (s) 16, Township 29 N, Range 18 W, Gila and Salt River Base and Meridian, MOHAVE County, Arizona.
- The type of corner and location monuments used are as follows: 2" x 2" WOODEN POST 4' HIGH
- The bearings and distances in degrees and feet between claim corners are as depicted on the map.

Form MCF100a
Revised July 2005

This form is available from the Arizona Department of Mines & Mineral Resources and may be reproduced.

2

FEE# 2012049677

OFFICIAL RECORDS
OF MOHAVE COUNTY
CAROL MEIER,
COUNTY RECORDER

09/24/2012 09:30 AM Fee: \$10.00

PAGE: 1 of 2

LOCATION NOTICE FOR LODE MINING CLAIM

NOTICE IS HEREBY GIVEN that the GBM-16
 _____ lode mining claim has been located
 by GOLD BASIN MINING EXP LLC whose current mailing
 address is 10923 VALLEROSA STREET
LAS VEGAS, NEVADA 89141

BLM
Date
StampRECEIVED
PHOENIX, ARIZONA
2012 DEC -4 P 2:55
BLM AZ STATE OFFICE

The general course of this claim is EAST - WEST and it is situated in MOHAVE
 County, Arizona. This claim is 1500 feet in length and 600 feet in width. This claim runs
 from the location monument on which this location notice is posted approximately 20 feet in a
WEST direction to the WEST end line and 1480 feet in a EAST direction to the
EAST end line. This claim is marked by six monuments, one at each corner and one at the center of each
 end line of the claim.

The location monument on which this notice is posted is situated within Section 16, Township 29
N, Range 18 W, Gila Salt River Base and Meridian, Arizona and this claim encompasses portions
 of the following quarter section (s), section (s), Township (s) and Range (s) SW 1/4, SE 1/4,
SEC 16, T 29 N, R 18 W

Gila Salt River Base and Meridian, Arizona.

The locality of this claim with reference to some natural object or permanent monument and additional information
 (if any) concerning its locality are as follows: WEST OF HUALAPAI
WASH

DATED AND POSTED on the ground this 24th day of SEPTEMBER 2012

LOCATOR (s) Tom Arboosh

Form MCF100
Revised July 2005

A110420146

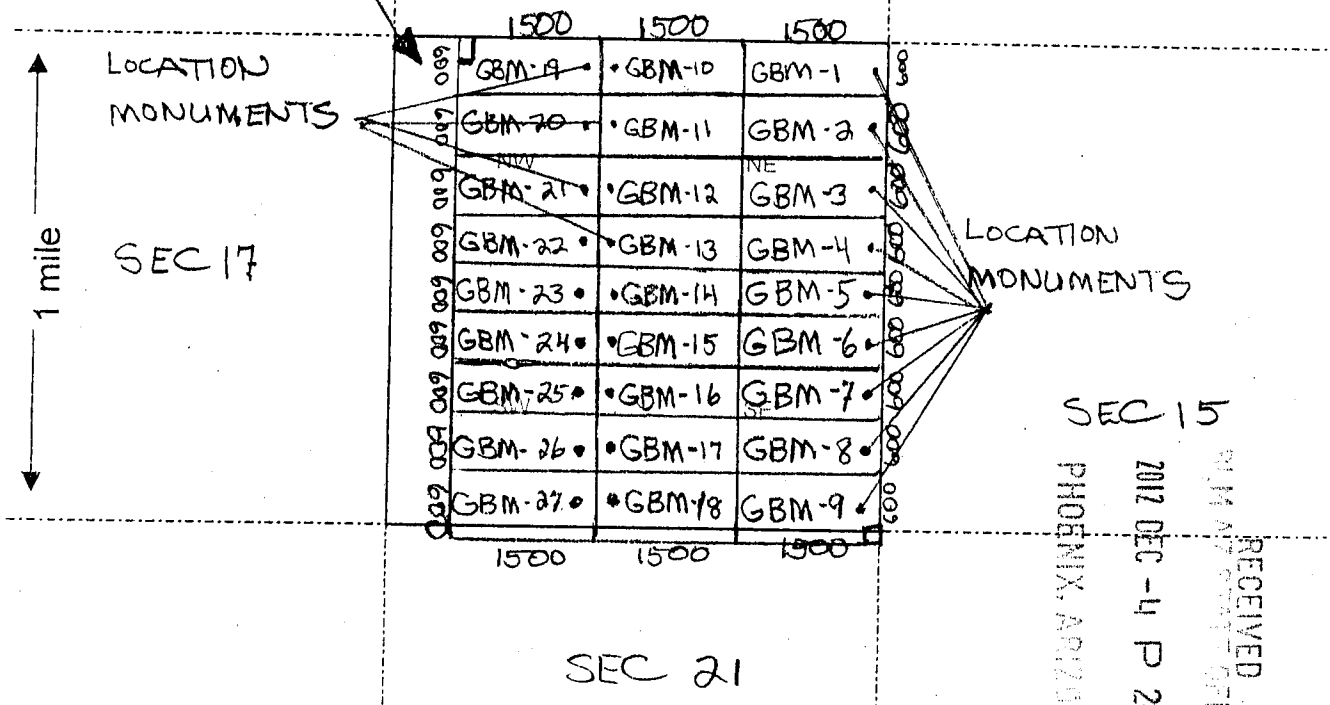
T29N, R18W
SEC 16

MINING CLAIM MAP

Lode (X) Placer ()

1 mile
SEC 9

SEC 10



Scale: 1" = 2000 feet

- The above map depicts the GBM-16 mining claim, which is located in Section (s) 16, Township 29 N, Range 18 W, Gila and Salt River Base and Meridian, MOHAVE County, Arizona.
- The type of corner and location monuments used are as follows: 2" x 2" WOODEN POST 4' HIGH
- The bearings and distances in degrees and feet between claim corners are as depicted on the map.

Form MCF100a
Revised July 2005

This form is available from the Arizona Department of Mines & Mineral Resources and may be reproduced.

AMC420146



FEE# 2012049678

OFFICIAL RECORDS
OF MOHAVE COUNTY
CAROL MEIER,
COUNTY RECORDER



09/24/2012 09:30 AM Fee: \$10.00

PAGE: 1 of 2

LOCATION NOTICE FOR LODE MINING CLAIM

NOTICE IS HEREBY GIVEN that the GBM-17

_____ lode mining claim has been located

by GOLD BASIN MINING EXP LLC whose current mailing
address is 10923 VALLEROSA STREET
LAS VEGAS, NEVADA 89141

BLM
Date
Stamp

PHOENIX, ARIZONA

2012 DEC -4 P 2:51

RECEIVED
M 14 47 STATE OFFICE

The general course of this claim is EAST - WEST and it is situated in MOHAVE

County, Arizona. This claim is 1500 feet in length and 600 feet in width. This claim runs

from the location monument on which this location notice is posted approximately 20 feet in a

WEST direction to the WEST end line and 1480 feet in a EAST direction to the

EAST end line. This claim is marked by six monuments, one at each corner and one at the center of each
end line of the claim.

The location monument on which this notice is posted is situated within Section 16, Township 29

N, Range 18 W, Gila Salt River Base and Meridian, Arizona and this claim encompasses portions

of the following quarter section (s), section (s), Township (s) and Range (s) SW 1/4, SE 1/4,

SEC 16, T 29 N, R 18 W

Gila Salt River Base and Meridian, Arizona.

The locality of this claim with reference to some natural object or permanent monument and additional information

(if any) concerning its locality are as follows: WEST OF HUALAPAI

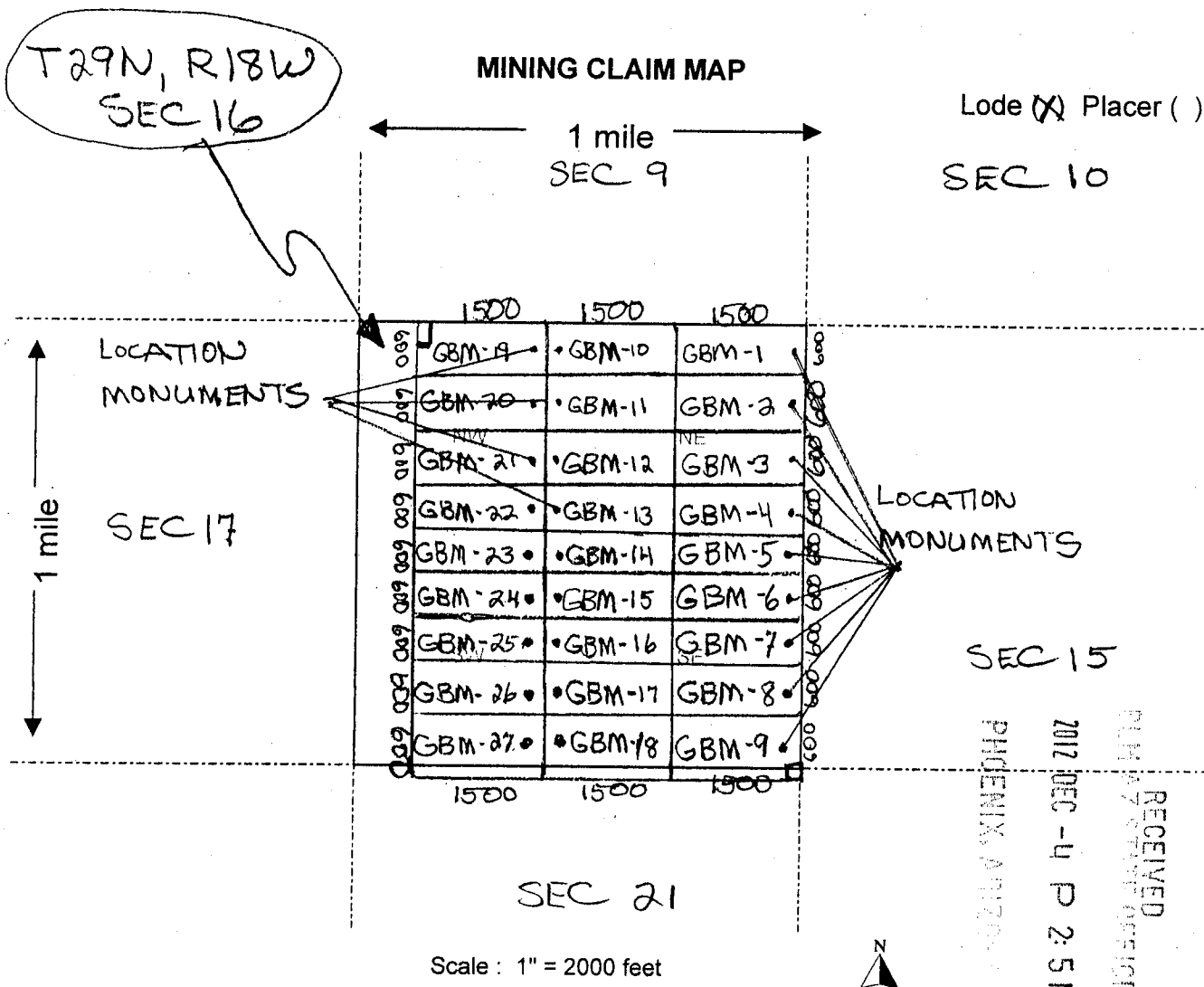
WASH

DATED AND POSTED on the ground this 24th day of SEPTEMBER 2012

LOCATOR (s) Tom Arkoosh

Form MCF100
Revised July 2005

AMC420147



- The above map depicts the GBM-17 mining claim, which is located in Section (s) 16, Township 29 N, Range 18 W, Gila and Salt River Base and Meridian, MOHAVE County, Arizona.
- The type of corner and location monuments used are as follows: 2" x 2" WOODEN POST 4' HIGH
- The bearings and distances in degrees and feet between claim corners are as depicted on the map.

Form MCF100a
Revised July 2005

This form is available from the Arizona Department of Mines & Mineral Resources and may be reproduced.

2



FEE# 2012049679

OFFICIAL RECORDS
OF MOHAVE COUNTY
CAROL MEIER,
COUNTY RECORDER



09/24/2012 09:30 AM Fee: \$10.00

PAGE: 1 of 2

LOCATION NOTICE FOR LODE MINING CLAIM

NOTICE IS HEREBY GIVEN that the GBM-18

_____ lode mining claim has been located

by GOLD BASIN MINING EXP LLC whose current mailing
address is 10923 VALLEROSA STREET
LAS VEGAS, NEVADA 89141

BLM
Date
Stamp

RECEIVED
BLM 47 STATE OFFICE
2012 DEC -4 P 2:51
PHOENIX, ARIZONA

The general course of this claim is EAST - WEST and it is situated in MOHAVE
County, Arizona. This claim is 1500 feet in length and 600 feet in width. This claim runs
from the location monument on which this location notice is posted approximately 20 feet in a
WEST direction to the WEST end line and 1480 feet in a EAST direction to the
EAST end line. This claim is marked by six monuments, one at each corner and one at the center of each
end line of the claim.

The location monument on which this notice is posted is situated within Section 16, Township 29
N, Range 18 W, Gila Salt River Base and Meridian, Arizona and this claim encompasses portions
of the following quarter section (s), section (s), Township (s) and Range (s) SE 1/4, SW 1/4 SEC 16,
NE 1/4, NW 1/4 SEC 21, T 29 N, R 18 W

Gila Salt River Base and Meridian, Arizona.

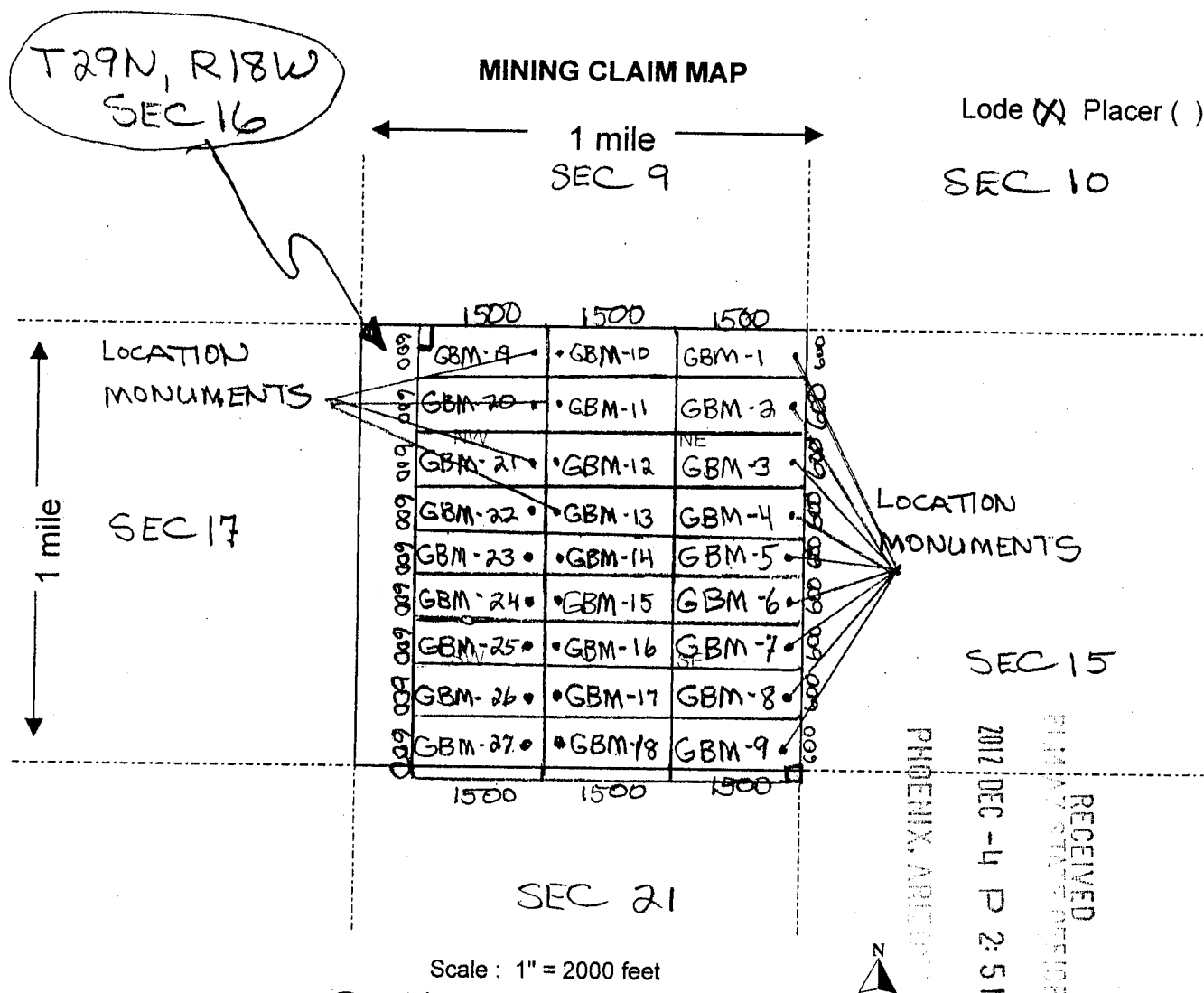
The locality of this claim with reference to some natural object or permanent monument and additional information
(if any) concerning its locality are as follows: WEST OF HUALAPAI
WASH

DATED AND POSTED on the ground this 24th day of SEPTEMBER 2012

LOCATOR (s) Tom Arbores

Form MCF100
Revised July 2005

AMC420148



- The above map depicts the GBM-18 mining claim, which is located in Section (s) 16, Township 29 N, Range 18 W, Gila and Salt River Base and Meridian, MOHAVE County, Arizona.
- The type of corner and location monuments used are as follows: 2" x 2" WOODEN POST 4' HIGH
- The bearings and distances in degrees and feet between claim corners are as depicted on the map.

Form MCF100a
Revised July 2005

This form is available from the Arizona Department of Mines & Mineral Resources and may be reproduced.

2



FEE# 2012049671

OFFICIAL RECORDS
OF MOHAVE COUNTY
CAROL MEIER,
COUNTY RECORDER



09/24/2012 09:30 AM Fee: \$10.00

PAGE: 1 of 2

LOCATION NOTICE FOR LODE MINING CLAIM

NOTICE IS HEREBY GIVEN that the GBM-10

_____ lode mining claim has been located

by GOLD BASIN MINING EXP LLC whose current mailing
address is 10923 VALLEROSA STREET
LAS VEGAS, NEVADA 89141

BLM
Date
Stamp

RECEIVED
MAY 17 2012
PHOENIX, ARIZONA
2012 DEC -4 P 2:50

The general course of this claim is EAST - WEST and it is situated in MOHAVE
County, Arizona. This claim is 1500 feet in length and 600 feet in width. This claim runs
from the location monument on which this location notice is posted approximately 20 feet in a
WEST direction to the WEST end line and 1480 feet in a EAST direction to the
EAST end line. This claim is marked by six monuments, one at each corner and one at the center of each
end line of the claim.

The location monument on which this notice is posted is situated within Section 16, Township 29
N, Range 18 W, Gila Salt River Base and Meridian, Arizona and this claim encompasses portions
of the following quarter section (s), section (s), Township (s) and Range (s) NW 1/4, NE 1/4,
SEC 16, T 29 N, R 18 W

Gila Salt River Base and Meridian, Arizona.

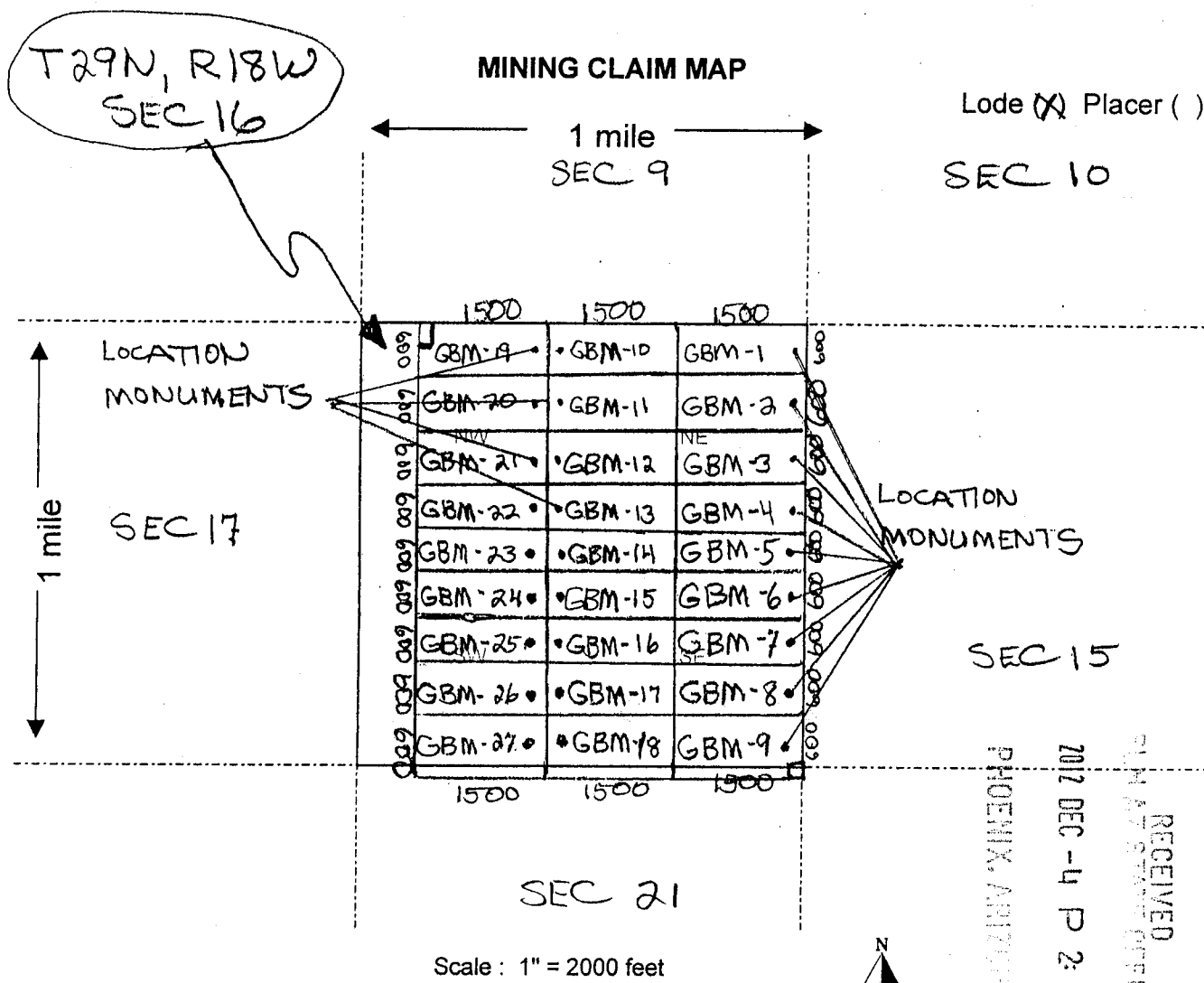
The locality of this claim with reference to some natural object or permanent monument and additional information
(if any) concerning its locality are as follows: WEST OF HUALAPAI
WASH

DATED AND POSTED on the ground this 24th day of SEPTEMBER 2012

LOCATOR (s) Tom Arboosh

Form MCF100
Revised July 2005

AMC 420140



- The above map depicts the GBM-10 mining claim, which is located in Section (s) 16, Township 29 N, Range 18 W, Gila and Salt River Base and Meridian, MOHAVE County, Arizona.
- The type of corner and location monuments used are as follows: 2" x 2" WOODEN POST 4' HIGH
- The bearings and distances in degrees and feet between claim corners are as depicted on the map.

Form MCF100a
Revised July 2005

This form is available from the Arizona Department of Mines & Mineral Resources and may be reproduced.

FEE# 2012049672

OFFICIAL RECORDS
OF MOHAVE COUNTY
CAROL MEIER,
COUNTY RECORDER



09/24/2012 09:30 AM Fee: \$10.00

PAGE: 1 of 2

LOCATION NOTICE FOR LODE MINING CLAIM

NOTICE IS HEREBY GIVEN that the GBM-11

_____ lode mining claim has been located

by GOLD BASIN MINING EXP LLC whose current mailing
address is 10923 VALLEROSA STREET
LAS VEGAS, NEVADA 89141

BLM
Date
Stamp

RECEIVED
SUN AZ STATE OFFICE
2012 DEC -4 P 2:50
PHOENIX, ARIZONA

The general course of this claim is EAST - WEST and it is situated in MOHAVE County, Arizona. This claim is 1500 feet in length and 600 feet in width. This claim runs

from the location monument on which this location notice is posted approximately 20 feet in a

WEST direction to the WEST end line and 1480 feet in a EAST direction to the EAST end line. This claim is marked by six monuments, one at each corner and one at the center of each end line of the claim.

The location monument on which this notice is posted is situated within Section 16, Township 29
N, Range 18 W, Gila Salt River Base and Meridian, Arizona and this claim encompasses portions
of the following quarter section (s), section (s), Township (s) and Range (s) NW 1/4, NE 1/4,
SEC 16, T 29 N, R 18 W

Gila Salt River Base and Meridian, Arizona.

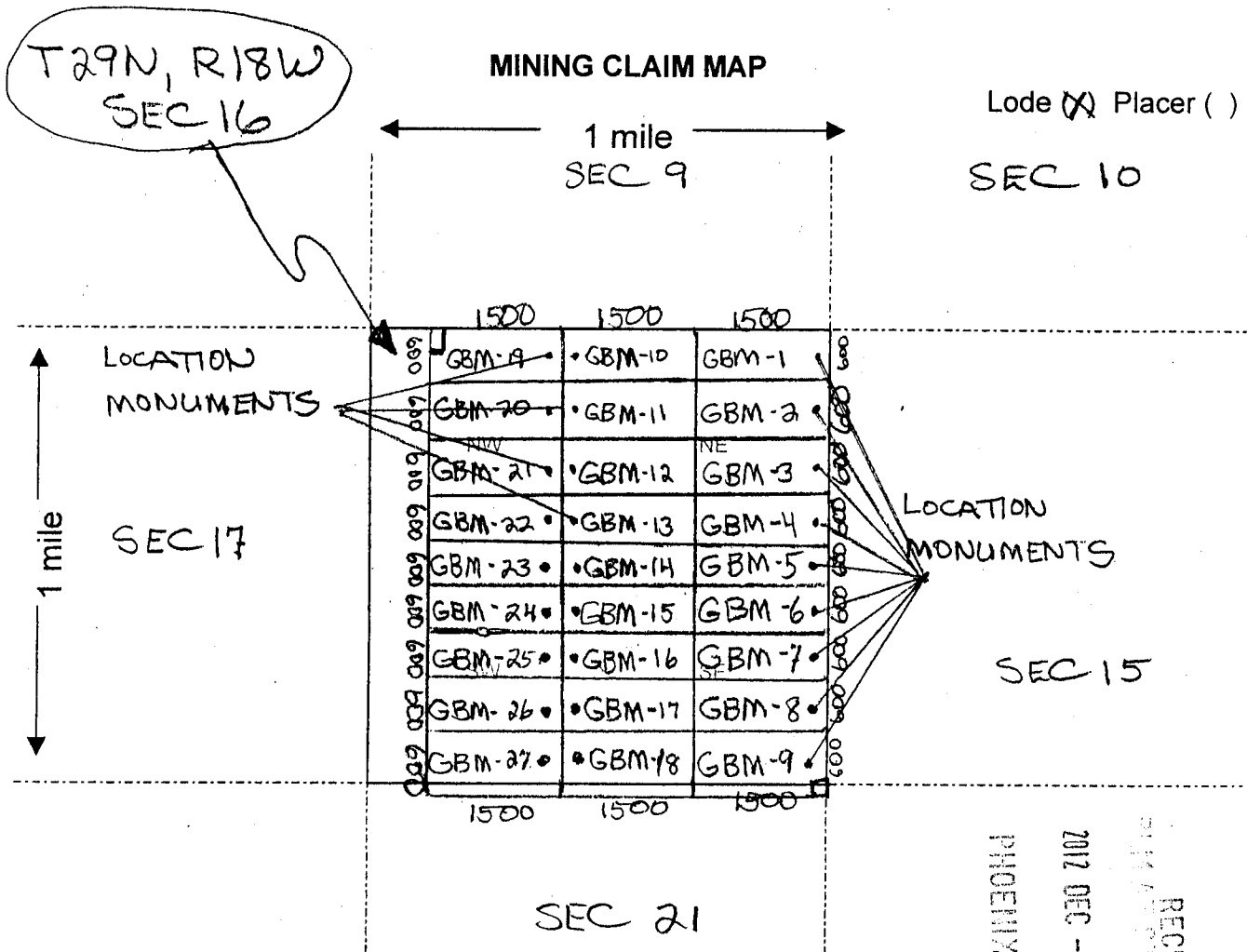
The locality of this claim with reference to some natural object or permanent monument and additional information (if any) concerning its locality are as follows: WEST OF HUALAPAI
WASH

DATED AND POSTED on the ground this 24th day of SEPTEMBER 2012.

LOCATOR (s) Tom Arboosh

Form MCF100
Revised July 2005

Aug 20 11

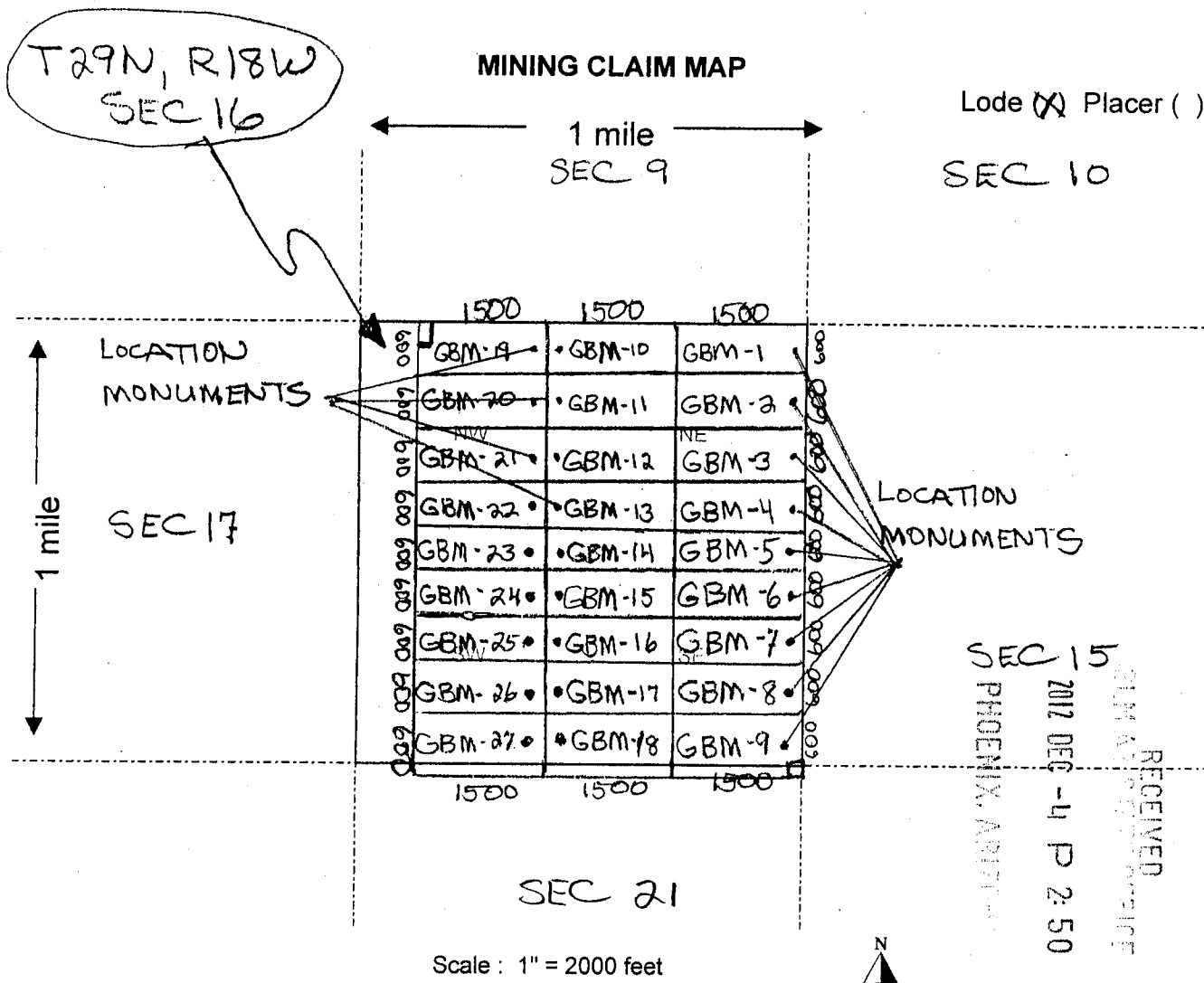


- The above map depicts the GBM-11 mining claim, which is located in Section (s) 16, Township 29 N, Range 18 W, Gila and Salt River Base and Meridian, MOHAVE County, Arizona.
- The type of corner and location monuments used are as follows: 2" x 2" WOODEN POST 4' HIGH
- The bearings and distances in degrees and feet between claim corners are as depicted on the map.

Form MCF100a
Revised July 2005

This form is available from the Arizona Department of Mines & Mineral Resources and may be reproduced.

PAGE: 1 of 2



- The above map depicts the GBM-12 mining claim, which is located in Section (s) 16, Township 29 N, Range 18 W, Gila and Salt River Base and Meridian, MOHAVE County, Arizona.
- The type of corner and location monuments used are as follows: 2" x 2" WOODEN POST 4' HIGH
- The bearings and distances in degrees and feet between claim corners are as depicted on the map.

Form MCF100a
Revised July 2005

This form is available from the Arizona Department of Mines & Mineral Resources and may be reproduced.

2

FEE# 20120496

OFFICIAL RECORDS
OF MOHAVE COUNTY
CAROL MEIER,
COUNTY RECORDER

09/24/2012 09:30 AM Fee: \$10.00
PAGE: 1 of 2



LOCATION NOTICE FOR LODE MINING CLAIM

NOTICE IS HEREBY GIVEN that the GBM-13 lode mining claim has been located by GOLD BASIN MINING EXP LLC whose current mailing address is 10923 VALLEROSA STREET

LAS VEGAS, NEVADA 89141

The general course of this claim is EAST - WEST and it is situated in MOHAVE County, Arizona. This claim is 1500 feet in length and 600 feet in width. This claim runs from the location monument on which this location notice is posted approximately 20 feet in a WEST direction to the WEST end line and 1480 feet in a EAST direction to the EAST end line. This claim is marked by six monuments, one at each corner and one at the center of each end line of the claim.

The location monument on which this notice is posted is situated within Section 16, Township 29 N, Range 18 W, Gila Salt River Base and Meridian, Arizona and this claim encompasses portions of the following quarter section (s), section (s), Township (s) and Range (s) NW 1/4, NE 1/4, SEC 16, T 29N, R 18W

Gila Salt River Base and Meridian, Arizona.

The locality of this claim with reference to some natural object or permanent monument and additional information (if any) concerning its locality are as follows: WEST OF HUALAPAI

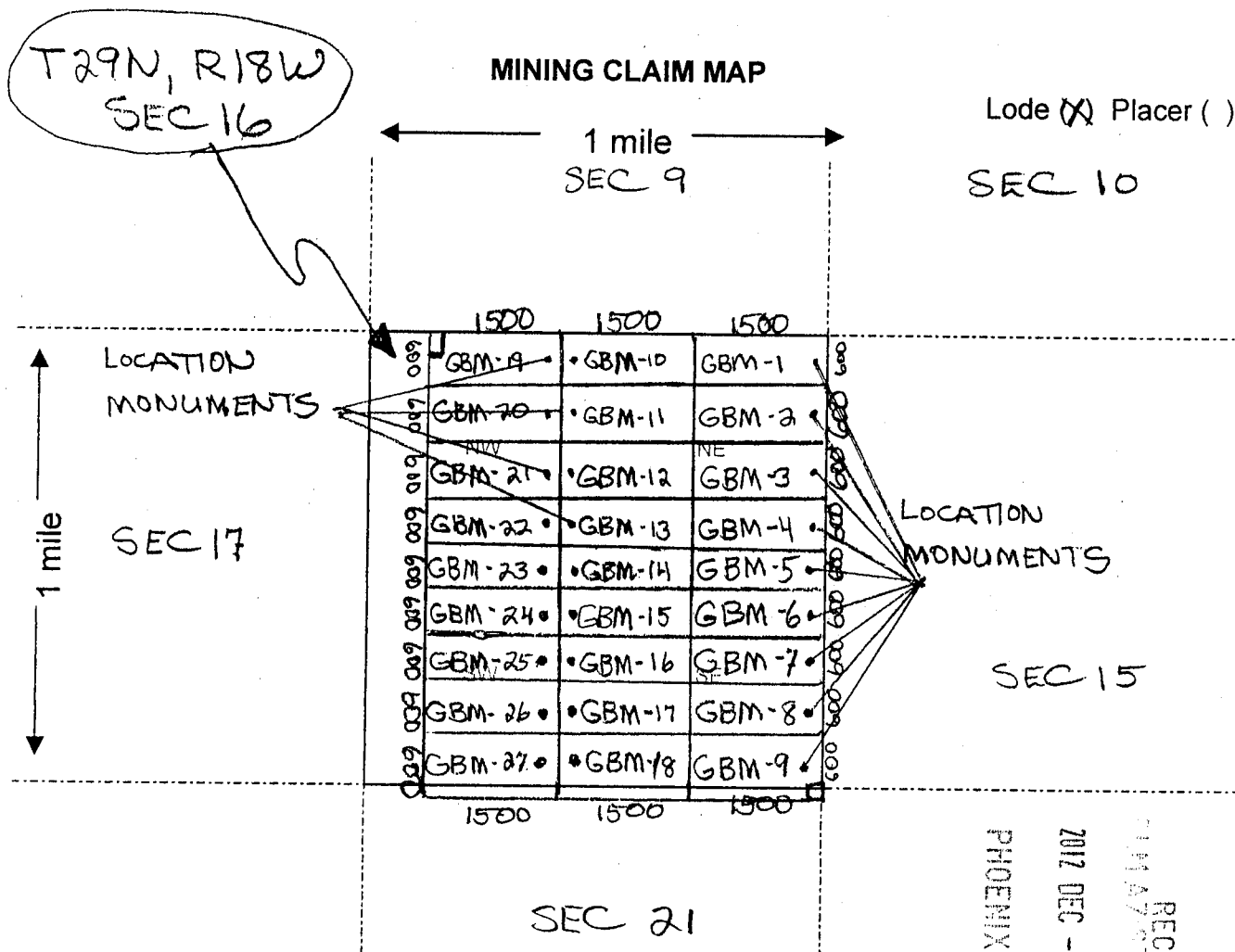
WASH
DATED AND POSTED on the ground this 24th day of SEPTEMBER 2012
LOCATOR (s) Tom Arkosh

Form MCF100
Revised July 2005

This form is available from the Arizona Department of Mines & Mineral Resources and may be

RECEIVED
BLM AZ STATE OFFICE
2012 DEC -4 P 2:50
PHOENIX, ARIZONA

ARC420143



- The above map depicts the GBM-13 mining claim, which is located in Section (s) 16, Township 29 N, Range 18 W, Gila and Salt River Base and Meridian, MOHAVE County, Arizona.
- The type of corner and location monuments used are as follows: 2" x 2" WOODEN POST 4' HIGH
- The bearings and distances in degrees and feet between claim corners are as depicted on the map.

Form MCF100a
Revised July 2005

This form is available from the Arizona Department of Mines & Mineral Resources and may be reproduced.

AMC420143

2

FEE# 2012049675

OFFICIAL RECORDS
OF MOHAVE COUNTY
CAROL MEIER,
COUNTY RECORDER



09/24/2012 09:30 AM Fee: \$10.00

PAGE: 1 of 2

LOCATION NOTICE FOR LODE MINING CLAIM

NOTICE IS HEREBY GIVEN that the GBM-14

_____ lode mining claim has been located

by GOLD BASIN MINING EXP LLC whose current mailing
address is 10923 VALLEROSA STREET
LAS VEGAS, NEVADA 89141

BLM
Date
Stamp

RECEIVED
MAY 17 STATE OFFICE
2012 DEC -4 P 2:50
PHOENIX, ARIZONA

The general course of this claim is EAST - WEST and it is situated in MOHAVE
County, Arizona. This claim is 1500 feet in length and 600 feet in width. This claim runs
from the location monument on which this location notice is posted approximately 20 feet in a
WEST direction to the WEST end line and 1480 feet in a EAST direction to the
EAST end line. This claim is marked by six monuments, one at each corner and one at the center of each
end line of the claim.

The location monument on which this notice is posted is situated within Section 16, Township 29
N, Range 18 W, Gila Salt River Base and Meridian, Arizona and this claim encompasses portions
of the following quarter section (s), section (s), Township (s) and Range (s) NE 1/4, NW 1/4, SE 1/4, NE 1/4,
SEC 16, T 29 N, R 18 W

Gila Salt River Base and Meridian, Arizona.

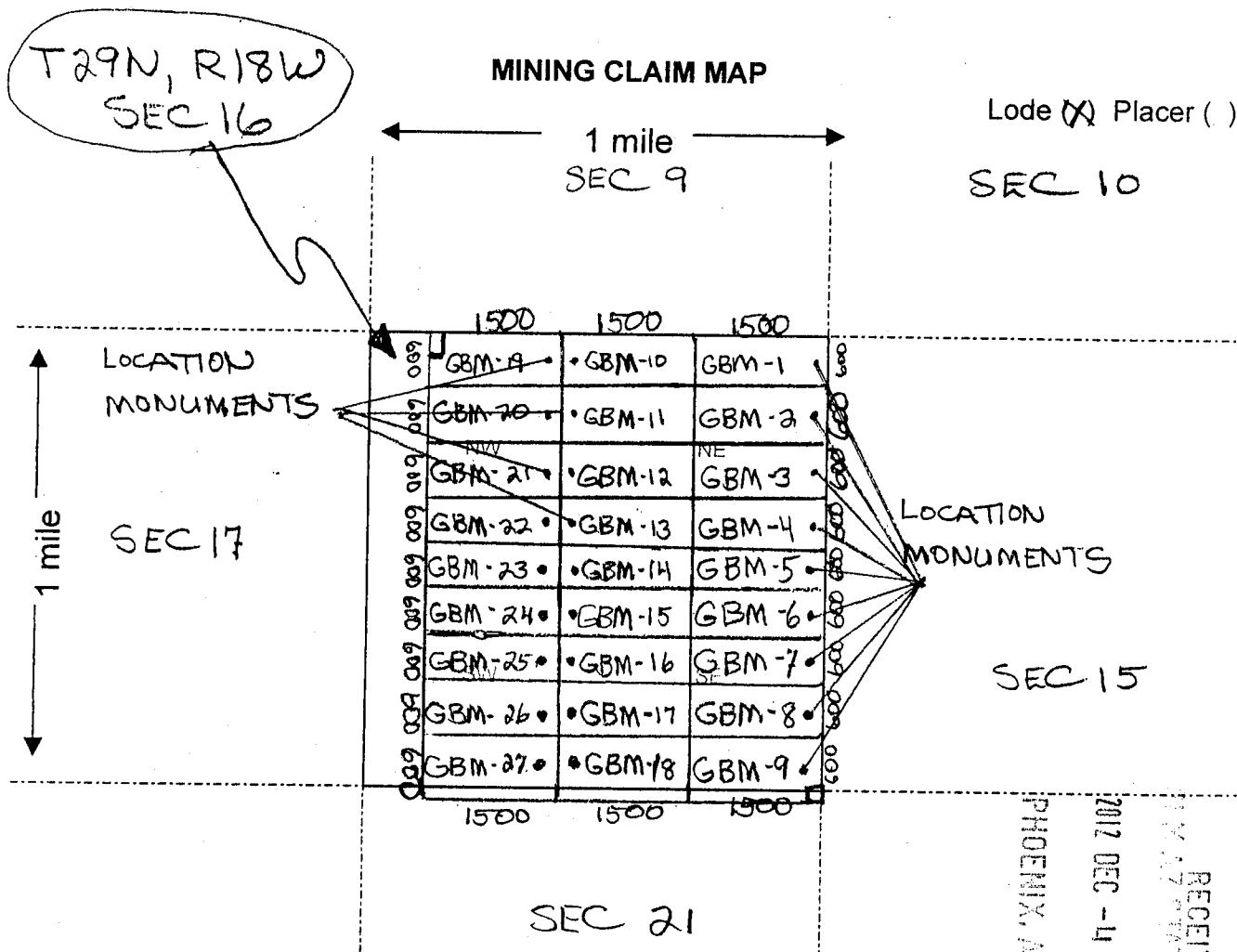
The locality of this claim with reference to some natural object or permanent monument and additional information
(if any) concerning its locality are as follows: WEST OF HUALAPAI
WASH

DATED AND POSTED on the ground this 24TH day of SEPTEMBER 2012

LOCATOR (s) Tom Arboosh

Form MCF100
Revised July 2005

AMC420144



Scale : 1" = 2000 feet

- The above map depicts the GBM-14 mining claim, which is located in Section (s) 16, Township 29 N, Range 18 W, Gila and Salt River Base and Meridian, MOHAVE County, Arizona.
- The type of corner and location monuments used are as follows: 2" x 2" WOODEN POST 4' HIGH
- The bearings and distances in degrees and feet between claim corners are as depicted on the map.

Form MCF100a
Revised July 2005

This form is available from the Arizona Department of Mines & Mineral Resources and may be reproduced.

AMC 420114

RECEIVED
ARIZONA DEPARTMENT OF MINES & MINERAL RESOURCES
2012 DEC -4 P 2:20
PHOENIX, ARIZONA

2

FEE# 2012049676

OFFICIAL RECORDS
OF MOHAVE COUNTY
CAROL MEIER,
COUNTY RECORDER

09/24/2012 09:30 AM Fee: \$10.00

PAGE: 1 of 2

LOCATION NOTICE FOR LODE MINING CLAIM

NOTICE IS HEREBY GIVEN that the GBM-15

lode mining claim has been located

by GOLD BASIN MINING EXP LLC whose current mailing
address is 10923 VALLEROSA STREET
LAS VEGAS, NEVADA 89141BLM
Date
StampRECEIVED
BLM AZ STATE OFFICE
2012 DEC -4 P 2:50
PHOENIX, ARIZONA

The general course of this claim is EAST - WEST and it is situated in MOHAVE
County, Arizona. This claim is 1500 feet in length and 600 feet in width. This claim runs
from the location monument on which this location notice is posted approximately 20 feet in a
WEST direction to the WEST end line and 1480 feet in a EAST direction to the
EAST end line. This claim is marked by six monuments, one at each corner and one at the center of each
end line of the claim.

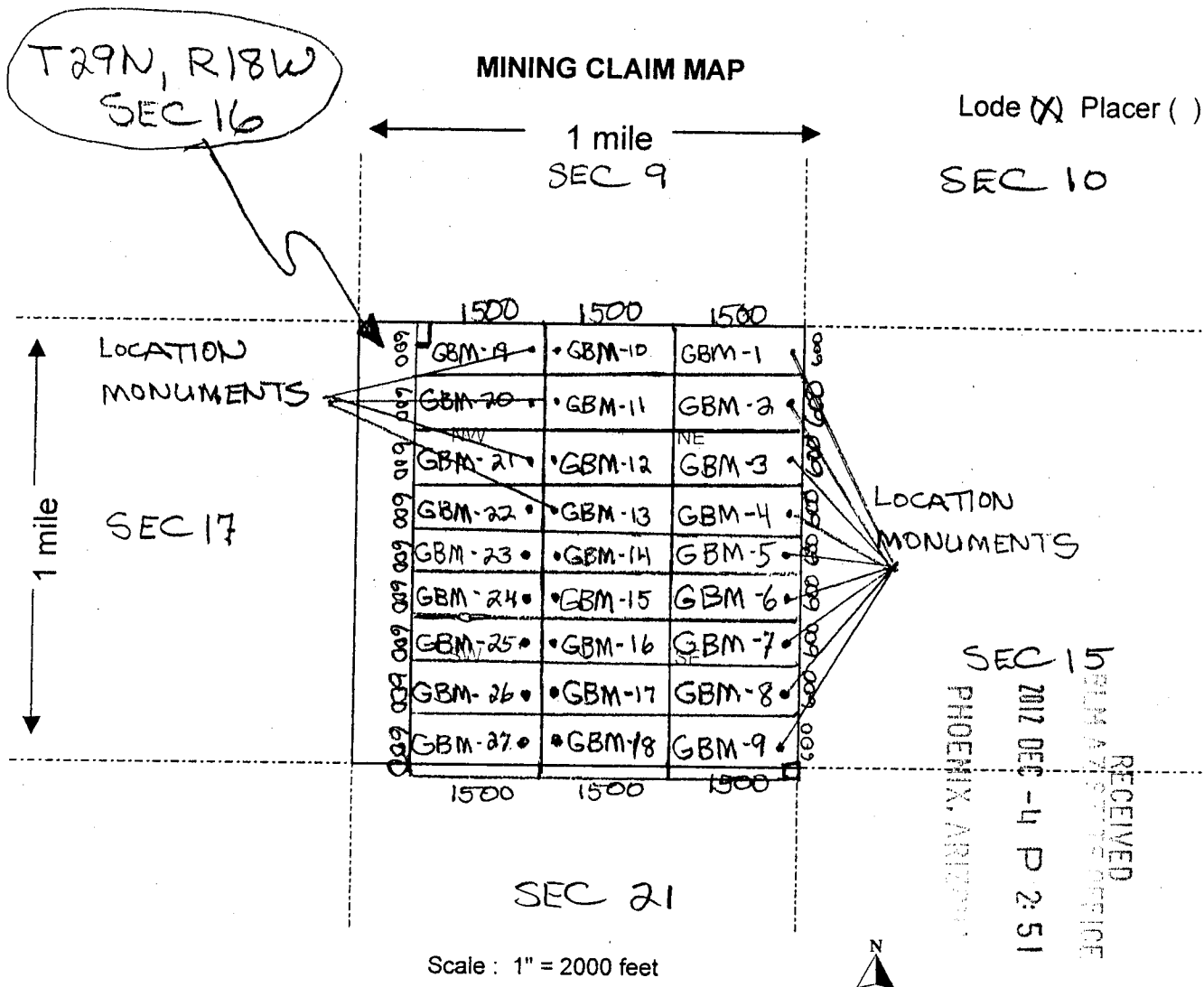
The location monument on which this notice is posted is situated within Section 16, Township 29
N, Range 18 W, Gila Salt River Base and Meridian, Arizona and this claim encompasses portions
of the following quarter section (s), section (s), Township (s) and Range (s) SW 1/4, SE 1/4,
SEC 16, T 29 N, R 18 W

Gila Salt River Base and Meridian, Arizona.

The locality of this claim with reference to some natural object or permanent monument and additional information
(if any) concerning its locality are as follows: WEST OF HUALAPAI
WASH

DATED AND POSTED on the ground this 24th day of SEPTEMBER 20 12.LOCATOR (s) Tom ArbooshForm MCF100
Revised July 2005

AMC420145



- The above map depicts the GBM-15 mining claim, which is located in Section (s) 16, Township 29 N, Range 18 W, Gila and Salt River Base and Meridian, MOHAVE County, Arizona.
- The type of corner and location monuments used are as follows: 2" x 2" WOODEN POST 4' HIGH
- The bearings and distances in degrees and feet between claim corners are as depicted on the map.

Form MCF100a
Revised July 2005

This form is available from the Arizona Department of Mines & Mineral Resources and may be reproduced.

FEE# 2012049666

OFFICIAL RECORDS
OF MOHAVE COUNTY
CAROL MEIER,
COUNTY RECORDER



09/24/2012 09:30 AM Fee: \$10.00

PAGE: 1 of 2

LOCATION NOTICE FOR LODE MINING CLAIM

NOTICE IS HEREBY GIVEN that the GBM-5

_____ lode mining claim has been located

by GOLD BASIN MINING EXP LLC whose current mailing
address is 10923 VALLEROSA STREET
LAS VEGAS, NEVADA 89141

BLM
Date
Stamp

RECEIVED
AZ STATE OFFICE
2012 DEC -4 P 2:49
PHOENIX, ARIZONA

The general course of this claim is EAST - WEST and it is situated in MOHAVE
County, Arizona. This claim is 1500 feet in length and 600 feet in width. This claim runs
from the location monument on which this location notice is posted approximately 20 feet in a
EAST direction to the EAST end line and 1480 feet in a WEST direction to the
WEST end line. This claim is marked by six monuments, one at each corner and one at the center of each
end line of the claim.

The location monument on which this notice is posted is situated within Section 16, Township 29
N, Range 18 W, Gila Salt River Base and Meridian, Arizona and this claim encompasses portions
of the following quarter section (s), section (s), Township (s) and Range (s) NE 1/4 SEC 16,
T29N, R18W

Gila Salt River Base and Meridian, Arizona.

The locality of this claim with reference to some natural object or permanent monum

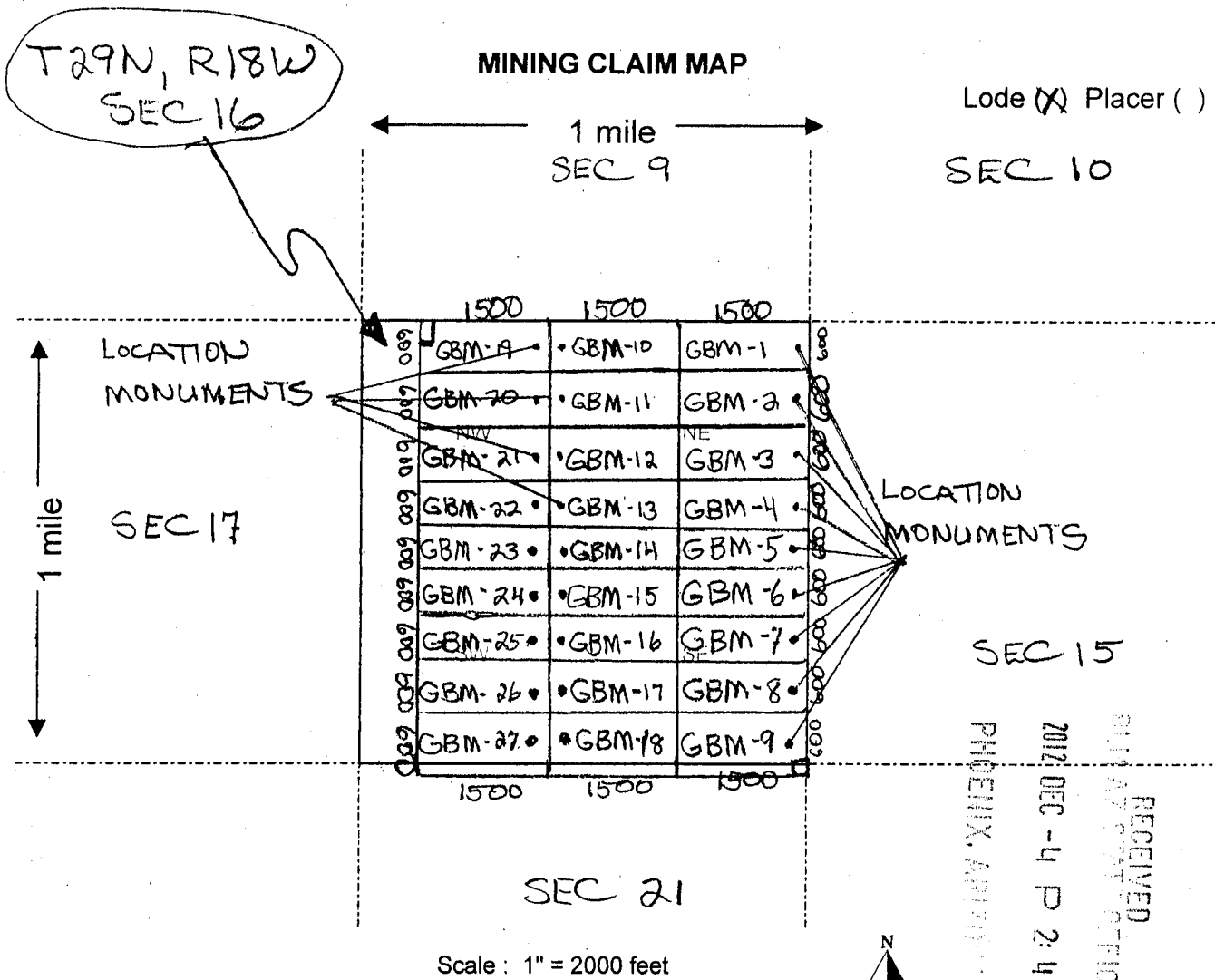
(if any) concerning its locality are as follows: WEST OF HUALAPAI
WASH

DATED AND POSTED on the ground this 23RD day of SEPTEMBER 2012

LOCATOR (s) Tom Alboosh

AMC420135
DEPICTED IN THE
NE & SE 1/4 of SEC 16

Form MCF100
Revised July 2005



ANCH 20135

- The above map depicts the GBM-5 mining claim, which is located in Section (s) 16, Township 29 N, Range 18 W, Gila and Salt River Base and Meridian, MOHAVE County, Arizona.
- The type of corner and location monuments used are as follows: 2" x 2" WOODEN POST 4' HIGH
- The bearings and distances in degrees and feet between claim corners are as depicted on the map.

Form MCF100a
Revised July 2005

This form is available from the Arizona Department of Mines & Mineral Resources and may be reproduced.

2

FEE# 2012049667

OFFICIAL RECORDS
OF MOHAVE COUNTY
CAROL MEIER,
COUNTY RECORDER



09/24/2012 09:30 AM Fee: \$10.00

PAGE: 1 of 2

LOCATION NOTICE FOR LODE MINING CLAIM

NOTICE IS HEREBY GIVEN that the GBM-6

_____ lode mining claim has been located

by GOLD BASIN MINING EXP LLC whose current mailing
address is 10923 VALLEROSA STREET
LAS VEGAS, NEVADA 89141

BLM
Date
Stamp

2012 DEC -4 P 2:44
PHOENIX, ARIZONA

RECEIVED

The general course of this claim is EAST - WEST and it is situated in MOHAVE
County, Arizona. This claim is 1500 feet in length and 600 feet in width. This claim runs

from the location monument on which this location notice is posted approximately 20 feet in a

EAST direction to the EAST end line and 1480 feet in a WEST direction to the

WEST end line. This claim is marked by six monuments, one at each corner and one at the center of each
end line of the claim.

The location monument on which this notice is posted is situated within Section 16, Township 29

N, Range 18 W, Gila Salt River Base and Meridian, Arizona and this claim encompasses portions
of the following quarter section (s), section (s), Township (s) and Range (s) SE 1/4, SEC 16,
T29N, R18W

Gila Salt River Base and Meridian, Arizona.

The locality of this claim with reference to some natural object or permanent monument and additional information
(if any) concerning its locality are as follows: WEST OF HUALAPAI

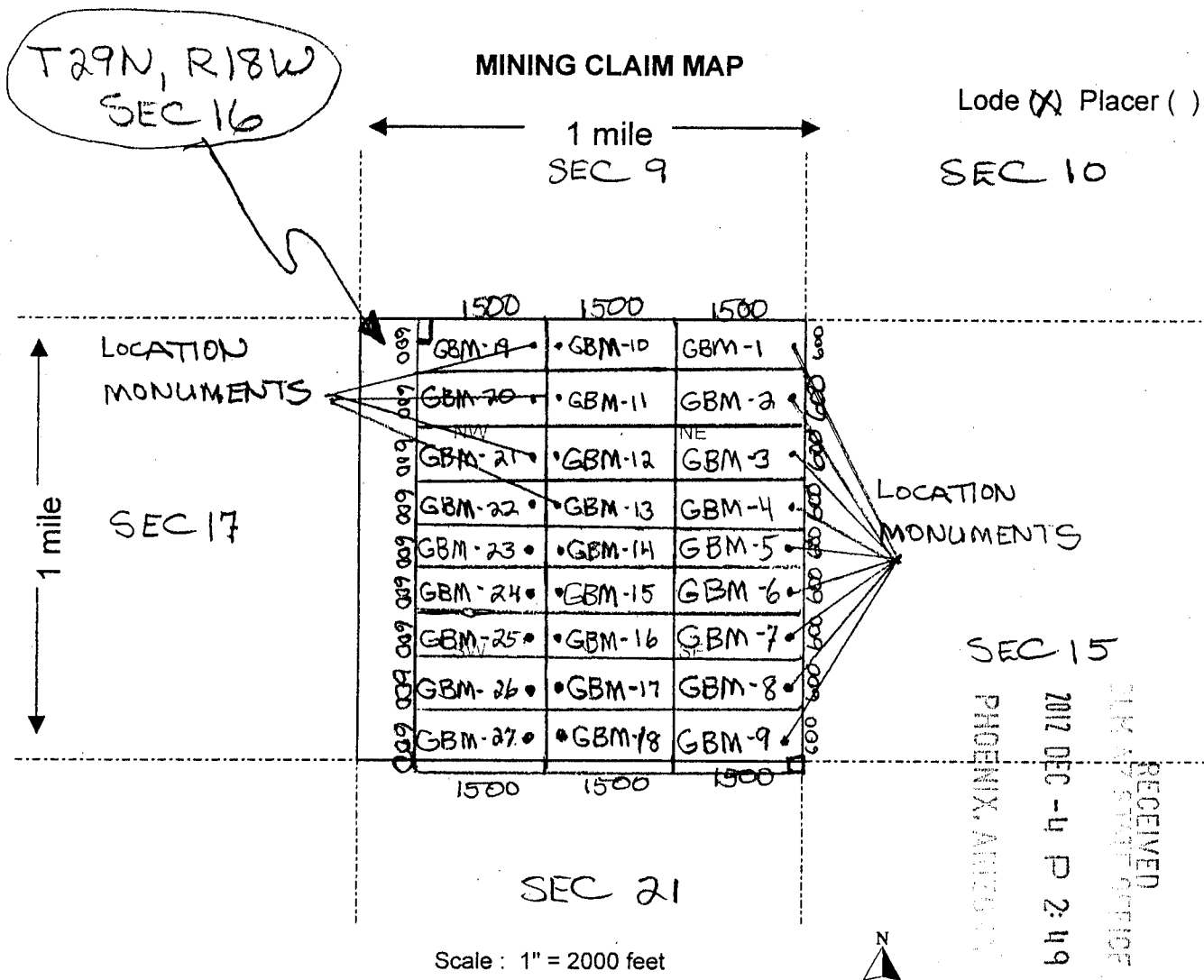
WASH

DATED AND POSTED on the ground this 23rd day of SEPTEMBER 20 12.

LOCATOR (s) Tom Arkosh

Form MCF100
Revised July 2005

AMC420136



- The above map depicts the GBM-6 mining claim, which is located in Section (s) 16, Township 29 N, Range 18 W, Gila and Salt River Base and Meridian, MOHAVE County, Arizona.
- The type of corner and location monuments used are as follows: 2" x 2" WOODEN POST 4' HIGH
- The bearings and distances in degrees and feet between claim corners are as depicted on the map.

Form MCF100a
Revised July 2005

This form is available from the Arizona Department of Mines & Mineral Resources and may be reproduced.

2

FEE# 2012049668

OFFICIAL RECORDS
OF MOHAVE COUNTY
CAROL MEIER,
COUNTY RECORDER

09/24/2012 09:30 AM Fee: \$10.00

PAGE: 1 of 2

LOCATION NOTICE FOR LODE MINING CLAIM

NOTICE IS HEREBY GIVEN that the GBM-7

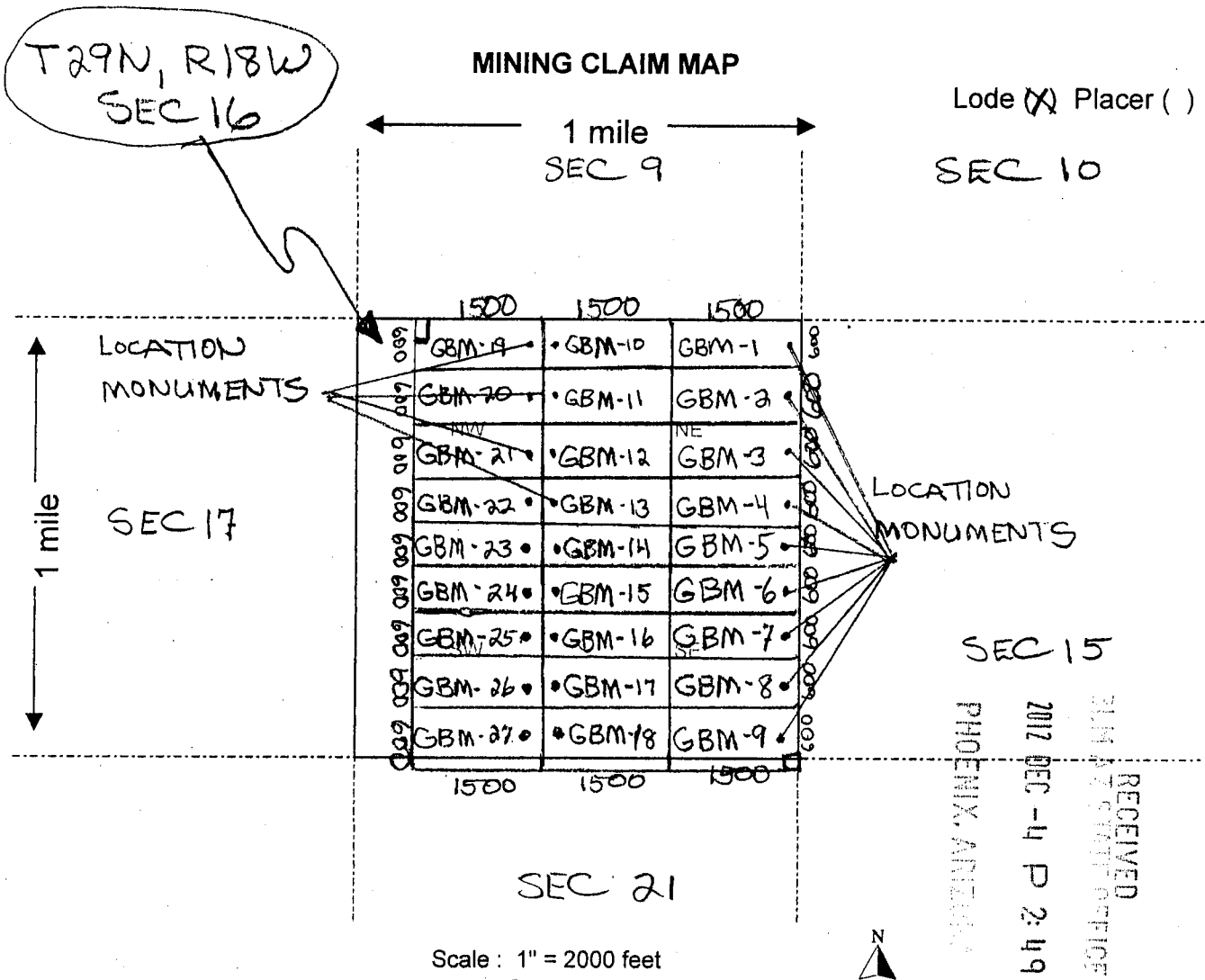
_____ lode mining claim has been located

by GOLD BASIN MINING EXP LLC whose current mailingaddress is 10923 VALLEROSA STREET
LAS VEGAS, NEVADA 89141.BLM
Date
StampRECEIVED
BLM PLATEAU OFFICE
2012 DEC -4 P 2:49
PHOENIX, ARIZONAThe general course of this claim is EAST - WEST and it is situated in MOHAVE
County, Arizona. This claim is 1500 feet in length and 600 feet in width. This claim runsfrom the location monument on which this location notice is posted approximately 20 feet in aEAST direction to the EAST end line and 1480 feet in a WEST direction to theWEST end line. This claim is marked by six monuments, one at each corner and one at the center of each
end line of the claim.The location monument on which this notice is posted is situated within Section 16, Township 29N, Range 18 W, Gila Salt River Base and Meridian, Arizona and this claim encompasses portions
of the following quarter section (s), section (s), Township (s) and Range (s) SE 1/4, SEC 16,
T29N, R18W

Gila Salt River Base and Meridian, Arizona.

The locality of this claim with reference to some natural object or permanent monument and additional information
(if any) concerning its locality are as follows: WEST OF HUALAPAIWASHDATED AND POSTED on the ground this 23rd day of SEPTEMBER 20 12LOCATOR (s) Tom ArkooshForm MCF100
Revised July 2005

ANCH20137

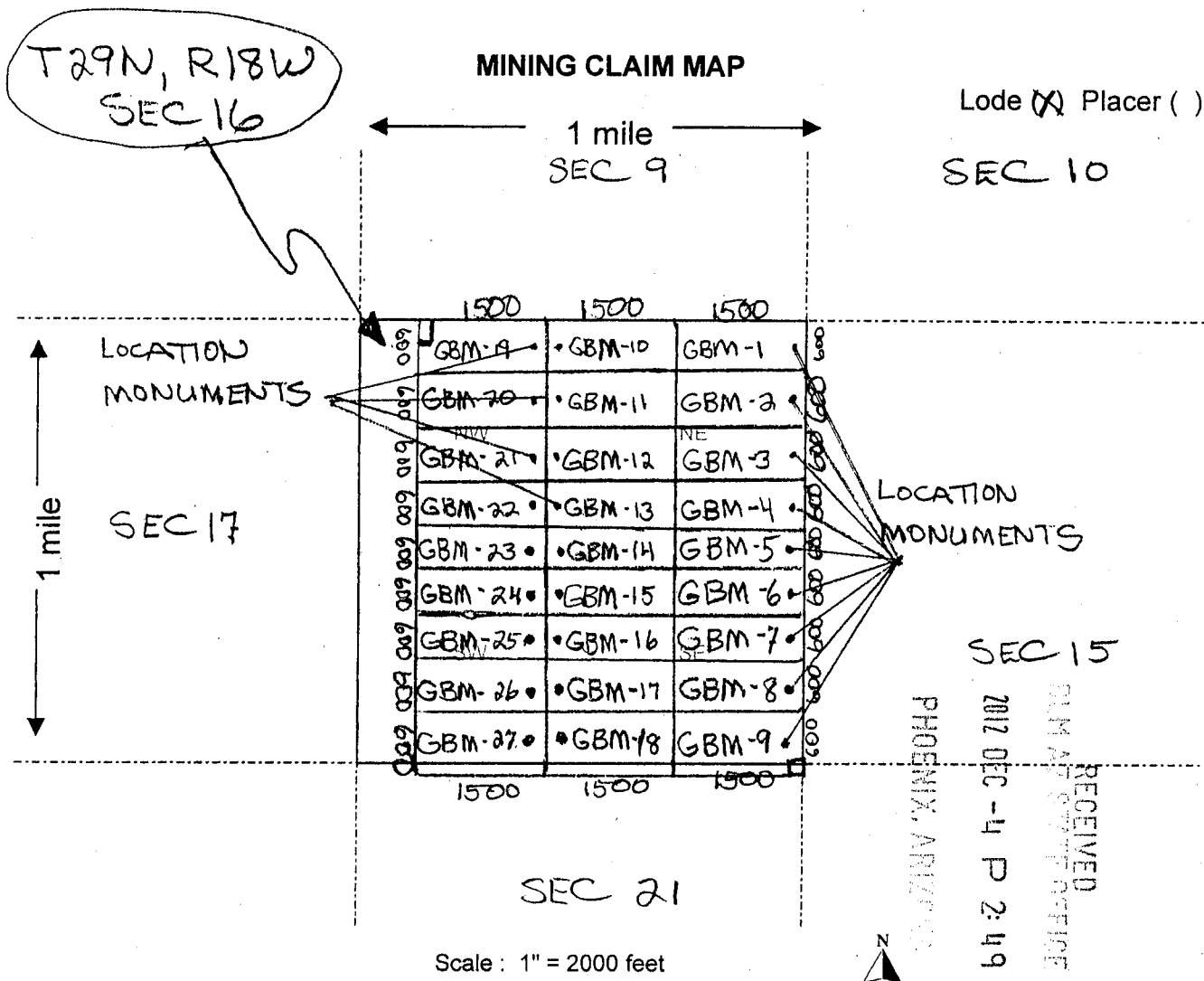


- The above map depicts the GBM-7 mining claim, which is located in Section (s) 16, Township 29 N, Range 18 W, Gila and Salt River Base and Meridian, MOHAVE County, Arizona.
- The type of corner and location monuments used are as follows: 2" x 2" WOODEN POST 4' HIGH
- The bearings and distances in degrees and feet between claim corners are as depicted on the map.

Form MCF100a
Revised July 2005

This form is available from the Arizona Department of Mines & Mineral Resources and may be reproduced.

PAGE: 1 of 2



- The above map depicts the GBM-8 mining claim, which is located in Section (s) 16, Township 29 N, Range 18 W, Gila and Salt River Base and Meridian, MOHAVE County, Arizona.
- The type of corner and location monuments used are as follows: 2" x 2" WOODEN POST 4' HIGH
- The bearings and distances in degrees and feet between claim corners are as depicted on the map.

Form MCF100a
Revised July 2005

This form is available from the Arizona Department of Mines & Mineral Resources and may be reproduced.

2

FEE# 2012049670

OFFICIAL RECORDS
OF MOHAVE COUNTY
CAROL MEIER,
COUNTY RECORDER



09/24/2012 09:30 AM Fee: \$10.00

PAGE: 1 of 2

LOCATION NOTICE FOR LODE MINING CLAIM

NOTICE IS HEREBY GIVEN that the GBM-9

_____ lode mining claim has been located

by GOLD BASIN MINING EXP LLC whose current mailing
address is 10923 VALLEROSA STREET
LAS VEGAS, NEVADA 89141

RECEIVED
BLM AZ STATE OFFICE
2012 DEC - 4 P 2:49
PHOENIX, ARIZONA
BLM
Date
Stamp

The general course of this claim is EAST - WEST and it is situated in MOHAVE

County, Arizona. This claim is 1500 feet in length and 600 feet in width. This claim runs

from the location monument on which this location notice is posted approximately 20 feet in a

EAST direction to the EAST end line and 1480 feet in a WEST direction to the

WEST end line. This claim is marked by six monuments, one at each corner and one at the center of each
end line of the claim.

The location monument on which this notice is posted is situated within Section 16, Township 29

N, Range 18 W, Gila Salt River Base and Meridian, Arizona and this claim encompasses portions

of the following quarter section (s), section (s), Township (s) and Range (s) SE 1/4 SEC. 16,

NE 1/4 SEC 21, T29N, R18W

Gila Salt River Base and Meridian, Arizona.

The locality of this claim with reference to some natural object or permanent monument and additional information

(if any) concerning its locality are as follows: WEST OF HUALAPAI

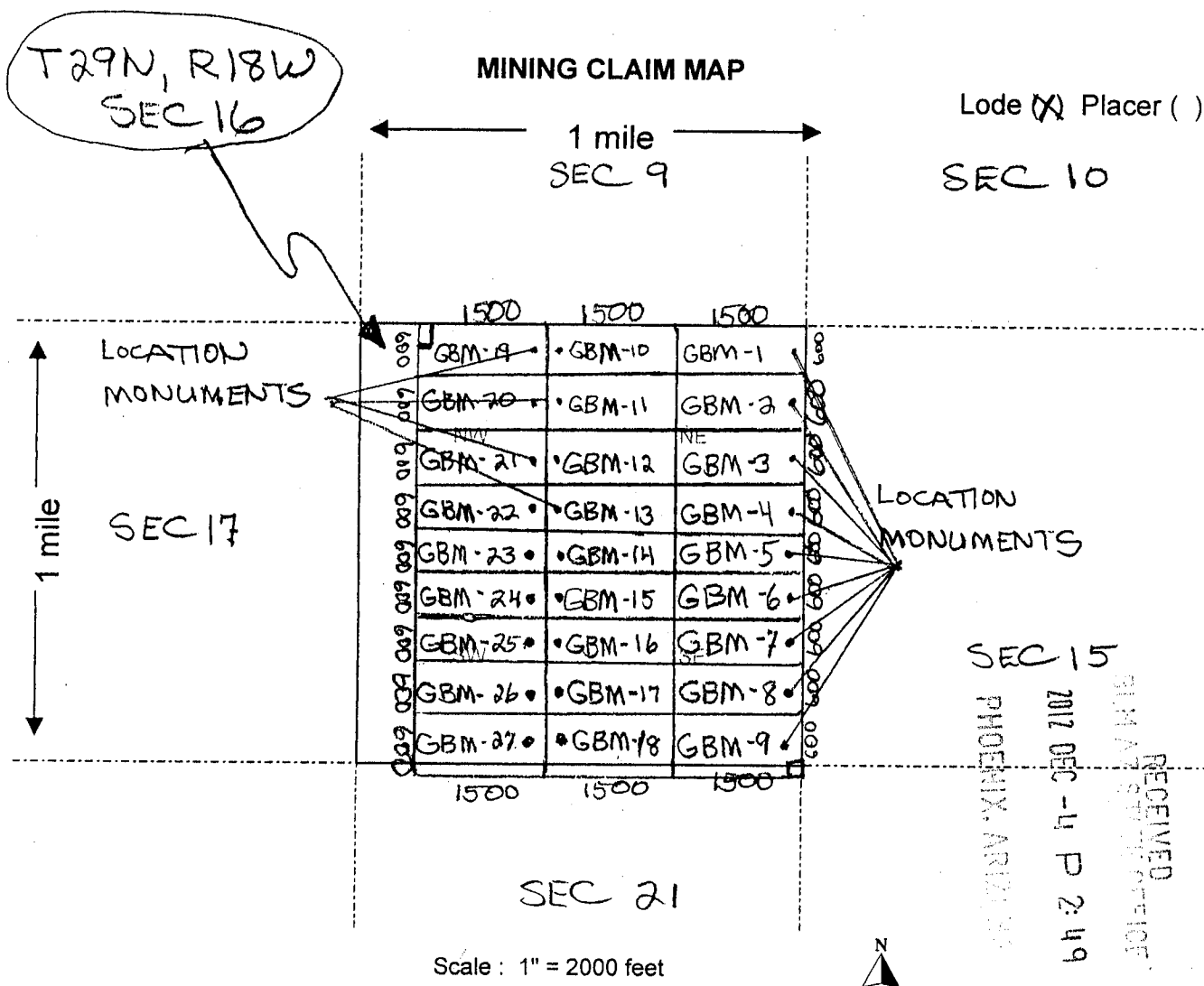
WASH

DATED AND POSTED on the ground this 23RD day of SEPTEMBER 2012.

LOCATOR (s) Tom Arboosh

Form MCF100
Revised July 2005

ANCH 20139



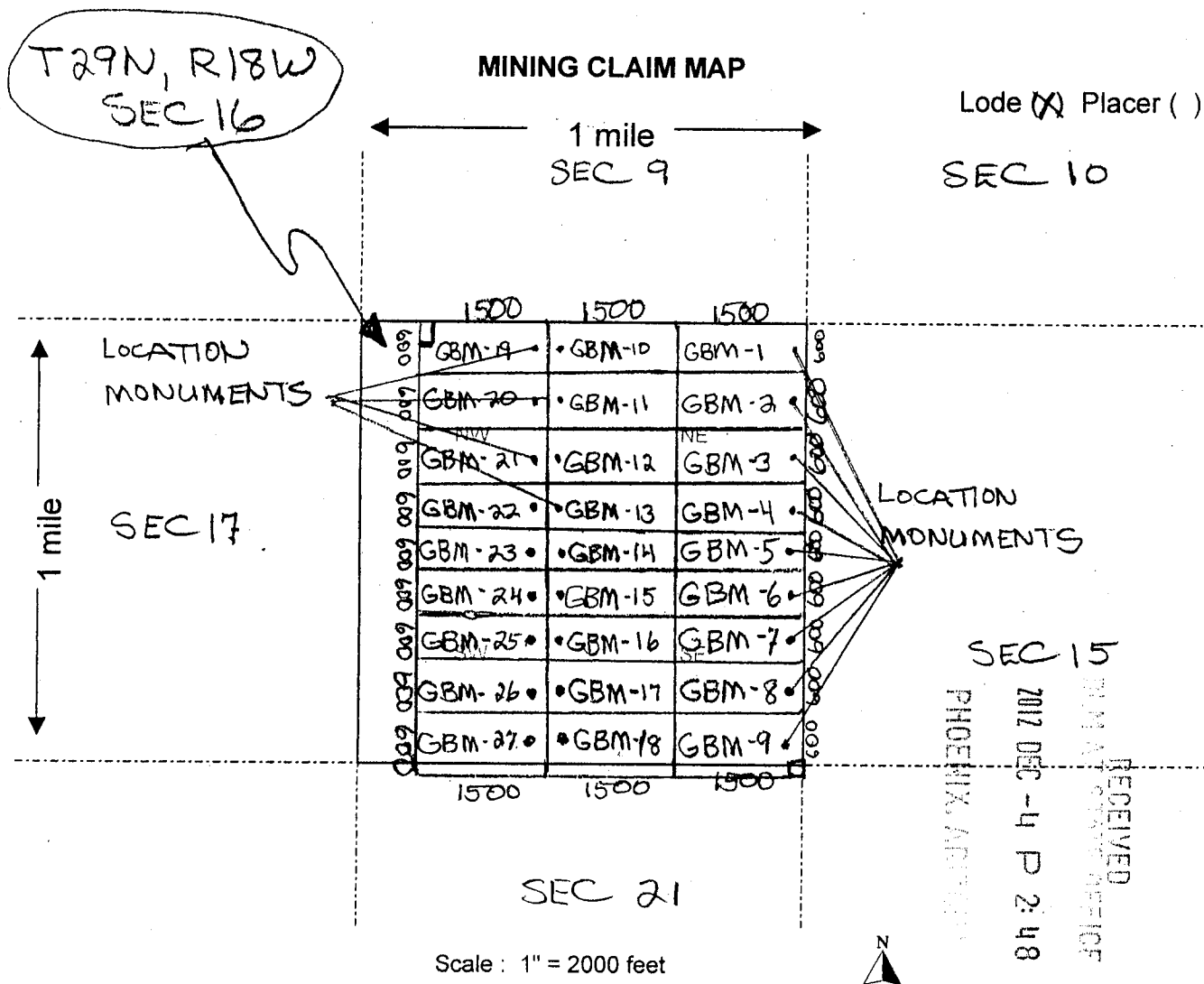
- The above map depicts the GBM-9 mining claim, which is located in Section (s) 16, Township 29 N, Range 18 W, Gila and Salt River Base and Meridian, MOHAVE County, Arizona.
- The type of corner and location monuments used are as follows: 2" x 2" WOODEN POST 4' HIGH
- The bearings and distances in degrees and feet between claim corners are as depicted on the map.

Form MCF100a
Revised July 2005

This form is available from the Arizona Department of Mines & Mineral Resources and may be reproduced.

ANCH 20139

PAGE: 1 of 2

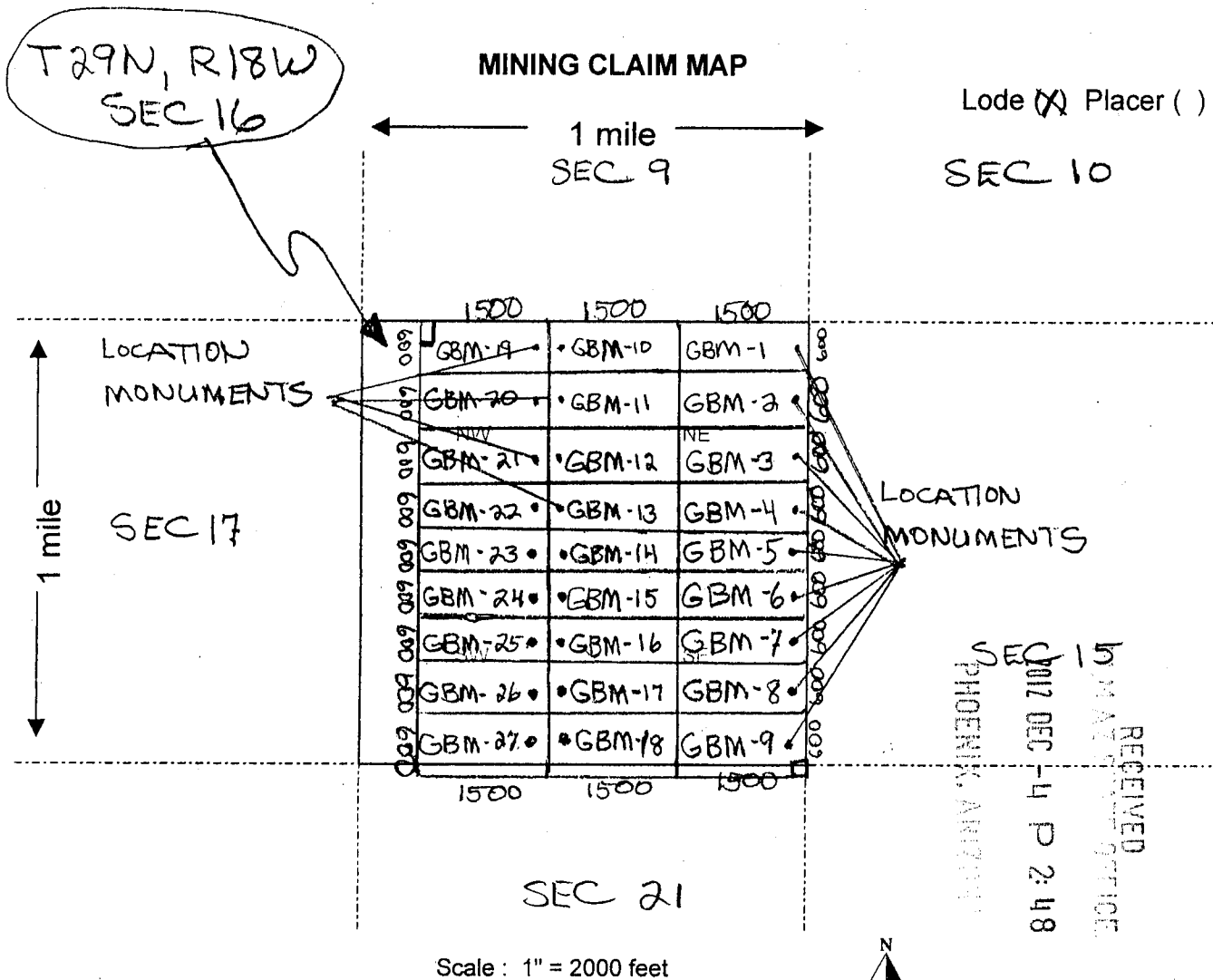


- The above map depicts the GBM-1 mining claim, which is located in Section (s) 16, Township 29 N, Range 18 W, Gila and Salt River Base and Meridian, MOHAVE County, Arizona.
- The type of corner and location monuments used are as follows: 2" x 2" WOODEN POST 4' HIGH
- The bearings and distances in degrees and feet between claim corners are as depicted on the map.

Form MCF100a
Revised July 2005

This form is available from the Arizona Department of Mines & Mineral Resources and may be reproduced.

PAGE: 1 of 2



AMC420132

1. The above map depicts the GBM-2 mining claim, which is located in Section (s) 16, Township 29 N, Range 18 W, Gila and Salt River Base and Meridian, MOHAVE County, Arizona.
2. The type of corner and location monuments used are as follows: 2" x 2" WOODEN POST 4' HIGH
3. The bearings and distances in degrees and feet between claim corners are as depicted on the map.

Form MCF100a
Revised July 2005

2



FEE# 2012049664

OFFICIAL RECORDS
OF MOHAVE COUNTY
CAROL MEIER,
COUNTY RECORDER



09/24/2012 09:30 AM Fee: \$10.00

PAGE: 1 of 2

LOCATION NOTICE FOR LODE MINING CLAIM

NOTICE IS HEREBY GIVEN that the GBM-3
_____ lode mining claim has been located
by GOLD BASIN MINING EXP LLC whose current mailing
address is 10923 VALLEROSA STREET
LAS VEGAS, NEVADA 89141

RECEIVED
14 AZ STATE OFFICE
2012 DEC -4 P 2:48
PHOENIX, ARIZONA

BLM
Date
Stamp

The general course of this claim is EAST - WEST and it is situated in MOHAVE
County, Arizona. This claim is 1500 feet in length and 600 feet in width. This claim runs
from the location monument on which this location notice is posted approximately 20 feet in a
EAST direction to the EAST end line and 1480 feet in a WEST direction to the
WEST end line. This claim is marked by six monuments, one at each corner and one at the center of each
end line of the claim.

The location monument on which this notice is posted is situated within Section 16, Township 29
N, Range 18 W, Gila Salt River Base and Meridian, Arizona and this claim encompasses portions
of the following quarter section (s), section (s), Township (s) and Range (s) NE 1/4, SEC 16,
T29N, R18W

Gila Salt River Base and Meridian, Arizona.

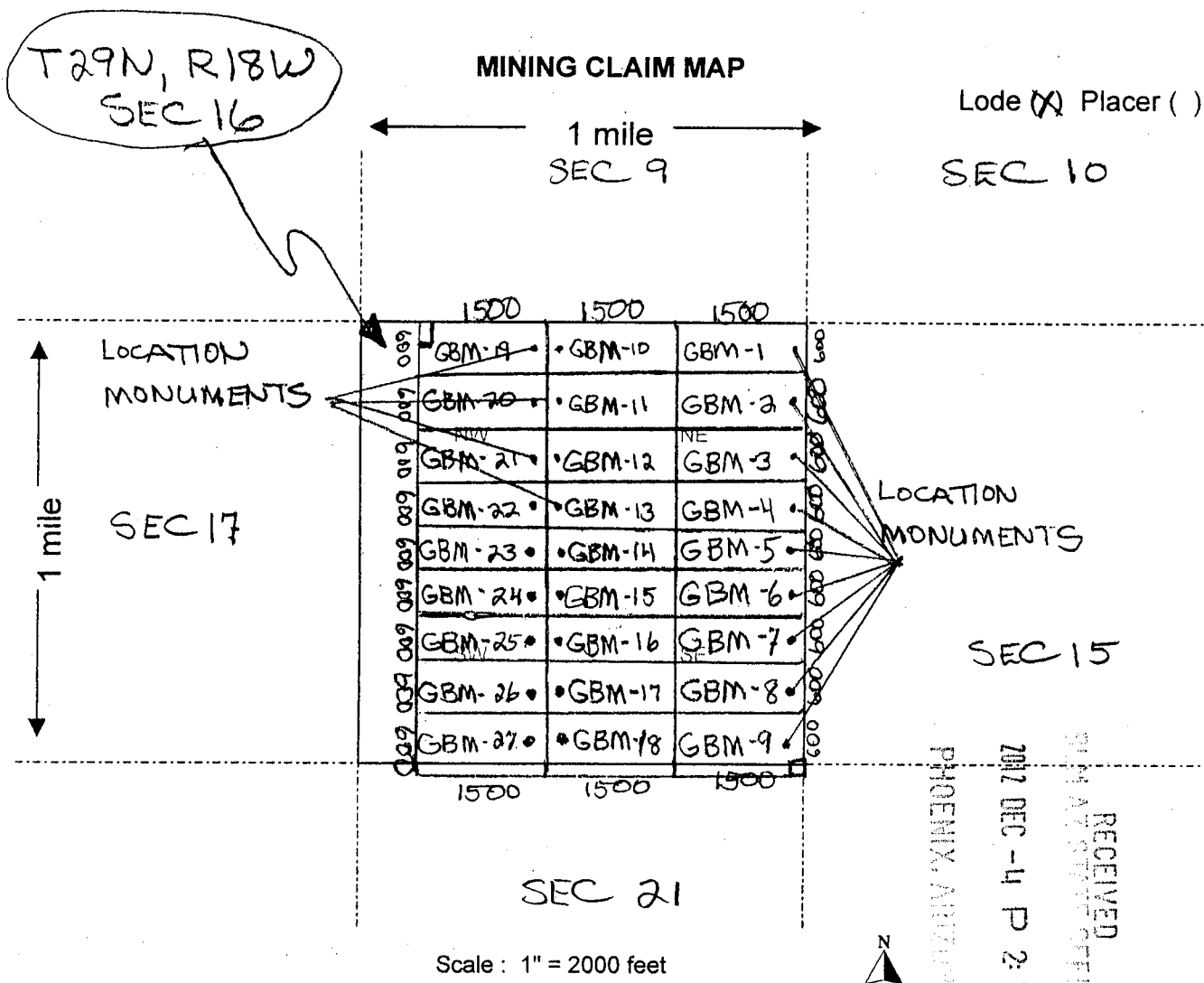
The locality of this claim with reference to some natural object or permanent monument and additional information
(if any) concerning its locality are as follows: WEST OF HUALAPAI
WASH

DATED AND POSTED on the ground this 23rd day of SEPTEMBER 2012

LOCATOR (s) Tom Arboosh

Form MCF100
Revised July 2005

AMC420133



- The above map depicts the GBM-3 mining claim, which is located in Section (s) 16, Township 29 N, Range 18 W, Gila and Salt River Base and Meridian, MOHAVE County, Arizona.
- The type of corner and location monuments used are as follows: 2" x 2" WOODEN POST 4' HIGH
- The bearings and distances in degrees and feet between claim corners are as depicted on the map.

Form MCF100a
Revised July 2005

This form is available from the Arizona Department of Mines & Mineral Resources and may be reproduced.

A110420133

2

FEE# 2012049665

OFFICIAL RECORDS
OF MOHAVE COUNTY
CAROL MEIER,
COUNTY RECORDER



09/24/2012 09:30 AM Fee: \$10.00

PAGE: 1 of 2

LOCATION NOTICE FOR LODE MINING CLAIM

NOTICE IS HEREBY GIVEN that the GBM-4

_____ lode mining claim has been located

by GOLD BASIN MINING EXP LLC whose current mailing

address is 10923 VALLEROSA STREET

LAS VEGAS, NEVADA 89141

BLM
Date
Stamp

RECEIVED
PHOENIX, ARIZONA
2012 DEC -4 P 2:48
BLM STATE OFFICE

The general course of this claim is EAST - WEST and it is situated in MOHAVE

County, Arizona. This claim is 1500 feet in length and 600 feet in width. This claim runs

from the location monument on which this location notice is posted approximately 20 feet in a

EAST direction to the EAST end line and 1480 feet in a WEST direction to the

WEST end line. This claim is marked by six monuments, one at each corner and one at the center of each end line of the claim.

The location monument on which this notice is posted is situated within Section 16, Township 29

N, Range 18 W, Gila Salt River Base and Meridian, Arizona and this claim encompasses portions

of the following quarter section (s), section (s), Township (s) and Range (s) NE 1/4, SEC 16,

T29N, R18W

Gila Salt River Base and Meridian, Arizona.

The locality of this claim with reference to some natural object or permanent monument and additional information

(if any) concerning its locality are as follows: WEST OF HUALAPAI

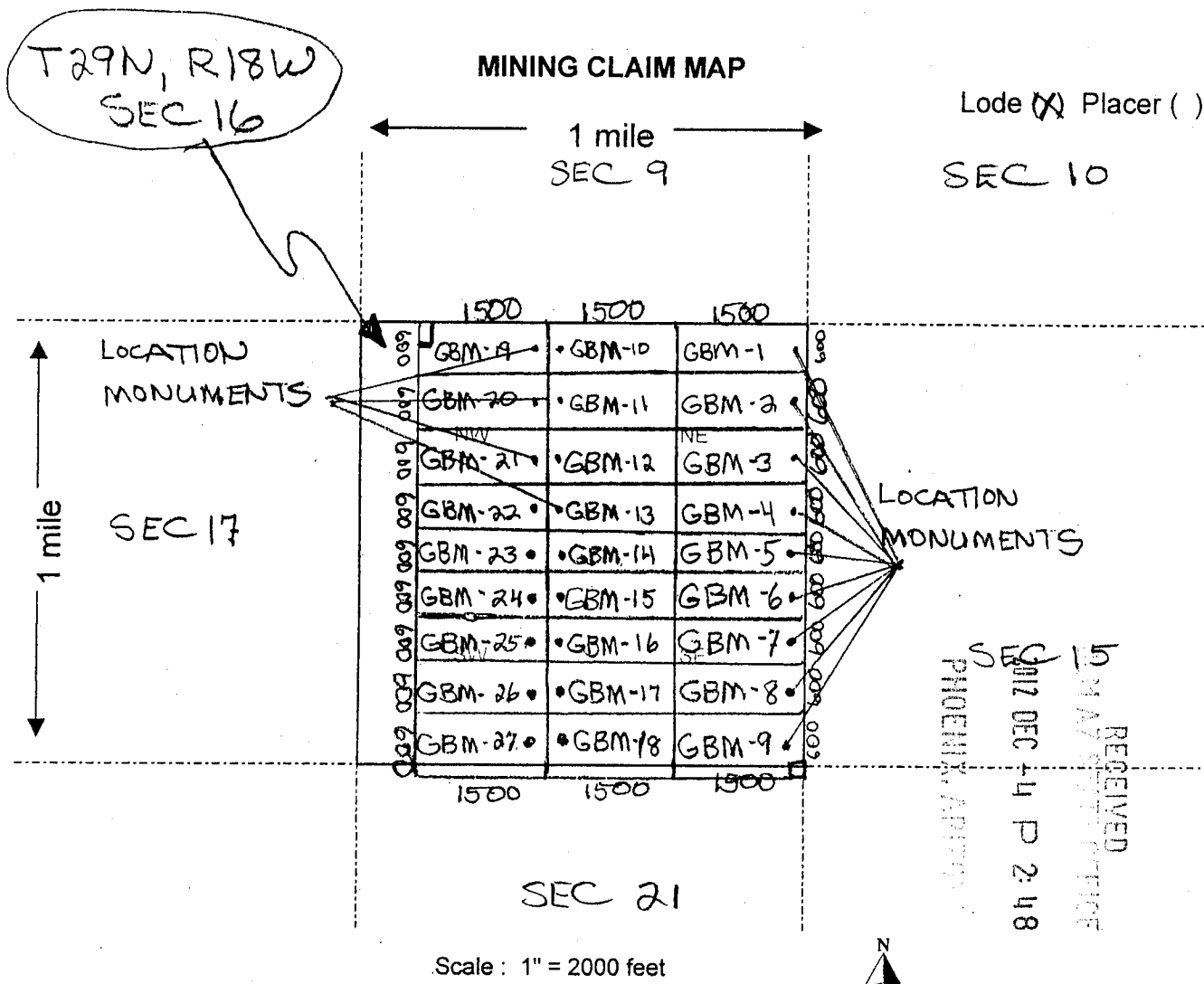
WASH

DATED AND POSTED on the ground this 23rd day of SEPTEMBER 20 12

LOCATOR (s) Tom Arboosh

Form MCF100
Revised July 2005

AMC420134



- The above map depicts the GBM-4 mining claim, which is located in Section (s) 16, Township 29 N, Range 18 W, Gila and Salt River Base and Meridian, MOHAVE County, Arizona.
- The type of corner and location monuments used are as follows: 2" x 2" WOODEN POST 4' HIGH
- The bearings and distances in degrees and feet between claim corners are as depicted on the map.

Form MCF100a
Revised July 2005

This form is available from the Arizona Department of Mines & Mineral Resources and may be reproduced.

NOTICE!!

These documents have been scanned!

Do not place un-scanned documents beneath this notice!

Do not remove this notice from this file!

GPO Jacket No. 560-102
Print Order 61540
Rise Business Services, LLC
Job=AZ15 5/13/2019



Box Number= AZ15043



Claim Begin-End: AMC420131-AMC420193

6 Location Notices-Amendments and Supporting Documents



AZ15043-22

AMC418628-AMC420131

DEPARTMENT OF THE INTERIOR
BUREAU OF LAND MANAGEMENT

MINING CLAIMS
(MASS) Serial Register Page

RunDate/Time:01/31/13 06:18 AM

Page: 9 of 63

01 05-10-1872;017STAT0091;30USC26,28,34

Case Type 384101: LODGE CLAIM

Commodity:

Claim Name: GBM-9

Case Disposition: ACTIVE

Required Maintenance Fee: \$140.00

Total Acres

20.660

Serial Number

AMC420139

Lead File Number

AMC420131

Name & Address

GOLD BASIN MINING EXP LLC

10923 VALLEROSA ST

LAS VEGAS, NV 89141-3927

Int Rel

CLAIMANT

County/State

MOHAVE County, AZ

District

COLORADO RIVER DO

Mer Twp Rng Sec Subdivision

14 0290N 0180W 016 SE

14 0290N 0180W 021 NE

GBM #9, 18, 27, 136

TAKE NO INTEREST IN LANDS (Patent #935959)
IN SEC 21

Act Date	Code	Action Text	Action Remarks	Receipt Number
09/23/2012	403	LOCATION DATE		
12/04/2012	395	RECORDATION NOTICE RECD	1	2702399
12/04/2012	484	LOCATION YEAR / MAINTENAN	2013;\$140	2702399
12/04/2012	501	ACCT ADV IN LEAD FILE	AMC420131-AMC420193;	
09/24/2012	404	COUNTY RECORDATION	2012049670	

Line Nr Remarks

**DEPARTMENT OF THE INTERIOR
BUREAU OF LAND MANAGEMENT
MINING CLAIMS
(MASS) Serial Register Page**

RunDate/Time:01/31/13 06:18 AM

Page: 10 of 63

01 05-10-1872;017STAT0091;30USC26,28,34

Case Type 384101: LODE CLAIM

Commodity:

Claim Name: GBM-10

Case Disposition: ACTIVE

Required Maintenance Fee: \$140.00

Total Acres

20.660

Serial Number

AMC420140

Lead File Number

AMC420131

Name & Address

GOLD BASIN MINING EXP LLC

10923 VALLEROSA ST

LAS VEGAS, NV 89141-3927

Int Rel

CLAIMANT

County/State

MOHAVE County, AZ

District

COLORADO RIVER DO

Mer Twp Rng Sec Subdivision

14 0290N 0180W 016 NE,NW

Act Date	Code	Action Text	Action Remarks	Receipt Number
09/24/2012	403	LOCATION DATE		
12/04/2012	395	RECORDATION NOTICE RECD	1	2702399
12/04/2012	484	LOCATION YEAR / MAINTENAN	2013;\$140	2702399
12/04/2012	501	ACCT ADV IN LEAD FILE	AMC420131-AMC420193;	
09/24/2012	404	COUNTY RECORDATION	2012049671	✓

Line Nr Remarks

DEPARTMENT OF THE INTERIOR
BUREAU OF LAND MANAGEMENT
MINING CLAIMS
(MASS) Serial Register Page

RunDate/Time:01/31/13 06:18 AM

Page: 18 of 63

01 05-10-1872;017STAT0091;30USC26,28,34
Case Type 384101: LODE CLAIM
Commodity:
Claim Name: GBM-18
Case Disposition: ACTIVE
Required Maintenance Fee: \$140.00

Total Acres
20.660

Serial Number
AMC420148
Lead File Number
AMC420131

Name & Address

GOLD BASIN MINING EXP LLC 10923 VALLEROSA ST

LAS VEGAS, NV 89141-3927

Int Rel

CLAIMANT

County/State

MOHAVE County, AZ

District

COLORADO RIVER DO

Mer Twp Rng Sec Subdivision

14 0290N 0180W 016 SW,SE

14 0290N 0180W 021 NE,NW

Act Date	Code	Action Text	Action Remarks	Receipt Number
09/24/2012	403	LOCATION DATE		
12/04/2012	395	RECORDATION NOTICE RECD	1	2702399
12/04/2012	484	LOCATION YEAR / MAINTENAN	2013;\$140	2702399
12/04/2012	501	ACCT ADV IN LEAD FILE	AMC420131-AMC420193;	
09/24/2012	404	COUNTY RECORDATION	2012049679	

Line Nr Remarks

**DEPARTMENT OF THE INTERIOR
BUREAU OF LAND MANAGEMENT**

**MINING CLAIMS
(MASS) Serial Register Page**

RunDate/Time:01/31/13 06:18 AM

Page: 17 of 63

01 05-10-1872;017STAT0091;30USC26,28,34

Case Type 384101: LODE CLAIM

Commodity:

Claim Name: GBM-17

Case Disposition: ACTIVE

Required Maintenance Fee: \$140.00

Total Acres

20.660

Serial Number

AMC420147

Lead File Number

AMC420131

Name & Address

GOLD BASIN MINING EXP LLC

10923 VALLEROSA ST

LAS VEGAS, NV 89141-3927

Int Rel

CLAIMANT

County/State

MOHAVE County, AZ

District

COLORADO RIVER DO

Mer Twp Rng Sec Subdivision

14 0290N 0180W 016 SW,SE

Act Date	Code	Action Text	Action Remarks	Receipt Number
09/24/2012	403	LOCATION DATE		
12/04/2012	395	RECORDATION NOTICE RECD	1	2702399
12/04/2012	484	LOCATION YEAR / MAINTENAN	2013;\$140	2702399
12/04/2012	501	ACCT ADV IN LEAD FILE	AMC420131-AMC420193;	
09/24/2012	404	COUNTY RECORDATION	2012049678	✓

Line Nr Remarks

**DEPARTMENT OF THE INTERIOR
BUREAU OF LAND MANAGEMENT**

**MINING CLAIMS
(MASS) Serial Register Page**

RunDate/Time:01/31/13 06:18 AM

Page: 27 of 63

01 05-10-1872;017STAT0091;30USC26,28,34
Case Type 384101: LODGE CLAIM
Commodity:
Claim Name: GBM-27
Case Disposition: ACTIVE
Required Maintenance Fee: \$140.00

Total Acres
20.660

Serial Number
AMC420157
Lead File Number
AMC420131

<u>Name & Address</u>	<u>Int Rel</u>
GOLD BASIN MINING EXP LLC 10923 VALLEROSA ST LAS VEGAS, NV 89141-3927	CLAIMANT

<u>County/State</u>	<u>District</u>
MOHAVE County, AZ	COLORADO RIVER DO

<u>Mer Twp</u>	<u>Rng</u>	<u>Sec</u>	<u>Subdivision</u>
14	0290N	0180W	016 SW
14	0290N	0180W	021 NW

<u>Act Date</u>	<u>Code</u>	<u>Action Text</u>	<u>Action Remarks</u>	<u>Receipt Number</u>
09/24/2012	403	LOCATION DATE		
12/04/2012	395	RECORDATION NOTICE RECD	1	2702399
12/04/2012	484	LOCATION YEAR / MAINTENAN	2013;\$140	2702399
12/04/2012	501	ACCT ADV IN LEAD FILE	AMC420131-AMC420193;	
09/24/2012	404	COUNTY RECORDATION	2012049688	

<u>Line Nr</u>	<u>Remarks</u>

**DEPARTMENT OF THE INTERIOR
BUREAU OF LAND MANAGEMENT**

**MINING CLAIMS
(MASS) Serial Register Page**

RunDate/Time:01/31/13 06:18 AM

Page: 28 of 63

01 05-10-1872;017STAT0091;30USC26,28,34

Case Type 384101: LODE CLAIM

Commodity:

Claim Name: GBM-28

Case Disposition: ACTIVE

Required Maintenance Fee: \$140.00

Total Acres

20.660

Serial Number

AMC420158

Lead File Number

AMC420131

Name & Address

GOLD BASIN MINING EXP LLC

10923 VALLEROSA ST

LAS VEGAS, NV 89141-3927

Int Rel

CLAIMANT

County/State

MOHAVE County, AZ

District

COLORADO RIVER DO

Mer Twp Rng Sec Subdivision

14 0290N 0180W 016 NW

14 0290N 0180W 017 NE

Act Date

Code

Action Text

Action Remarks

Receipt Number

10/08/2012

403

LOCATION DATE

12/04/2012

395

RECORDATION NOTICE RECD

1

2702399

12/04/2012

484

LOCATION YEAR / MAINTENAN

2013;\$140

2702399

12/04/2012

501

ACCT ADV IN LEAD FILE

AMC420131-AMC420193;

10/09/2012

404

COUNTY RECORDATION

2012052306

✓

Line Nr

Remarks

**DEPARTMENT OF THE INTERIOR
BUREAU OF LAND MANAGEMENT**

**MINING CLAIMS
(MASS) Serial Register Page**

RunDate/Time:01/31/13 06:18 AM

Page: 36 of 63

01 05-10-1872;017STAT0091;30USC26,28,34

Case Type 384101: LODE CLAIM

Commodity:

Claim Name: GBM-36

Case Disposition: ACTIVE

Required Maintenance Fee: \$140.00

Total Acres

20.660

Serial Number

AMC420166

Lead File Number

AMC420131

Name & Address

GOLD BASIN MINING EXP LLC

10923 VALLEROSA ST

LAS VEGAS, NV 89141-3927

Int Rel

CLAIMANT

County/State

MOHAVE County, AZ

District

COLORADO RIVER DO

Mer Twp Rng Sec Subdivision

14 0290N 0180W 016 SW

14 0290N 0180W 017 SE

14 0290N 0180W 020 NE

14 0290N 0180W 021 NW

Act Date

Code

Action Text

Action Remarks

Receipt Number

10/08/2012

403

LOCATION DATE

12/04/2012

395

RECORDATION NOTICE RECD

1

2702399

12/04/2012

484

LOCATION YEAR / MAINTENAN

2013;\$140

2702399

12/04/2012

501

ACCT ADV IN LEAD FILE

AMC420131-AMC420193;

10/09/2012

404

COUNTY RECORDATION

2012052314

Line Nr

Remarks

DEPARTMENT OF THE INTERIOR
BUREAU OF LAND MANAGEMENT

MINING CLAIMS
(MASS) Serial Register Page

RunDate/Time:01/31/13 06:18 AM

Page: 35 of 63

01 05-10-1872;017STAT0091;30USC26,28,34

Case Type 384101: LODE CLAIM

Commodity:

Claim Name: GBM-35

Case Disposition: ACTIVE

Required Maintenance Fee: \$140.00

Total Acres

20.660

Serial Number

AMC420165

Lead File Number

AMC420131

Name & Address

GOLD BASIN MINING EXP LLC

10923 VALLEROSA ST

LAS VEGAS, NV 89141-3927

Int Rel

CLAIMANT

County/State

MOHAVE County, AZ

District

COLORADO RIVER DO

Mer Twp Rng Sec Subdivision

14 0290N 0180W 016 SW

14 0290N 0180W 017 SE

Act Date

Code

Action Text

Action Remarks

Receipt Number

10/08/2012

403

LOCATION DATE

12/04/2012

395

RECORDATION NOTICE RECD

1

2702399

12/04/2012

484

LOCATION YEAR / MAINTENAN

2013;\$140

2702399

12/04/2012

501

ACCT ADV IN LEAD FILE

AMC420131-AMC420193;

10/09/2012

404

COUNTY RECORDATION

2012052313

Line Nr

Remarks

MINING CLAIM STATUS REPORT

DATA JAN 29 2013
ENTERED JAN 30 2013

MTP Checked by JAN 29 2013
GEO Checked by JAN 30 2013

LEAD SERIAL NUMBER AMC 420131 thru AMC 420193

OF CLAIMS & TYPE

63 LODE
PLACER
ASSOCIATION PLACER
MILL SITE
TUNNEL SITE

CHARGES

Location Fee @ \$34 = \$ 2142.
Processing Fee @ \$15 = \$ 945
Maintenance Fee @ \$140 = \$ 8820
Overage (+) \$
Shortage (-) \$
Other Fees \$
TOTAL \$ 11907.00

TOTAL CLAIM ACREAGE? _____

OF LOCATORS? _____

DOCUMENTS RECEIVED VIA -

Over-the-Counter [] Mail [X]

TIMELY FILED?

Yes [X] No []

LEGAL DESCRIPTION -

T 29N R 18W SEC 16, 17, 20, 21
T R SEC
T R SEC
T R SEC

BLM [] FOREST SERVICE [] SUBJ TO PL 359: Yes [] No []

WILDERNESS AREA: No [] Yes []

SPLIT ESTATE - N/A [] SX [] PX [] SRHA [] OTHER []

Proper Notice Filed if Located on SHRA Lands? N/A [] Yes [] No []

RECONVEYED MINERALS ON BLM LANDS REQUIRE OPENING ORDERS FROM 1944 TO 1993 -

Open to Entry on: _____ N/A []

COMMENTS/STATUS - VOID [] PARTIALLY VOID [] PVT MINERALS [] WITHDRAWN LANDS []

OTHER [X] AMC420139, 420148, 420157 and 420166 - NO INTEREST IS TAKEN IN PORTIONS OF LANDS IN SECTION 21 {T 29N - R 18W} PER PATENT #935959.

Claimant acknowledges that portions of the following claims(s) site(s) may be void or voidable.

Printed Name of Claimant _____ Signature of Claimant _____

***** FINAL ADJUDICATION *****

DATE JUL 17 2013 INITIALS PB

AMC420131

16 C14465-71

Patent No. 104

SANTA FE PACIFIC RAILROAD COMPANY
Successor to
ATLANTIC AND PACIFIC RAILROAD COMPANY.

Primary Limits.

Act of July 27, 1866 (14 Stat., 292).

Phoenix Land District.

1644465-62

The United States of America,

To all to whom these presents shall come, Greeting:

WHEREAS, by the Act of Congress approved July 27, 1866 (14 Stat., 292), entitled "An act granting land to aid in the construction of a Railroad and Telegraph Line from the States of Missouri and Arkansas to the Pacific Coast," there was granted to the Atlantic and Pacific Railroad Company, its successors and assigns, for the purpose of aiding in the construction of said railroad and telegraph line to the Pacific Coast, "every alternate section of public land, not mineral, designated by odd numbers, to the amount of twenty alternate sections per mile on each side of said railroad line, as said company may adopt, through the Territories of the United States, and ten alternate sections of land per mile on each side of said railroad whenever it passes through any State, and whenever on the line thereof, the United States have full title, not reserved, sold, granted, or otherwise appropriated, and free from preemption, or other claims or rights, at the time the line of said road is designated by a plat thereof, filed in the Office of the Commissioner of the General Land Office," and provided further, "That the word 'Mineral' when it occurs in this act, shall not be held to include iron or coal;" and

WHEREAS, official statements bearing dates December 17, 1880, April 19, 1881, January 7, and December 16, 1882, and November 3, 1883, have been filed in the General Land Office, showing that the Commissioners appointed by the President, under the provisions of the fourth section of said Act of Congress, approved July 27, 1866, have reported to him that the line of said railroad and telegraph from a point in township eight north, range two east, Territory of New Mexico, and ending at a point on the west bank of the Colorado River in the State of California, has been constructed and fully completed and equipped in the manner prescribed by the said Act of Congress; and

1644465-93

Secretary of the Interior, that the Santa Fe Pacific Railroad Company, under a purchase at foreclosure sale of the property and rights of the Atlantic and Pacific Railroad Company, and by compliance with the provisions of the Act of Congress approved March 3, 1897 (29 Stat., 622), became the lawful successor in interest of the said Atlantic and Pacific Railroad Company; and

WHEREAS, certain tracts of land have been listed by the duly authorized land agent of the said Atlantic and Pacific Railroad Company, or its successors in interest, as shown by his original lists, approved by the local officers and now on file in the General Land Office; and

WHEREAS, there is no record in the General Land Office of any claim, under purchase from the Atlantic and Pacific Railroad Company to any of said lands; and

WHEREAS, the said tracts of land lie coterminous with the constructed line of road, within forty miles thereof and are particularly described as follows, to-wit:

Gila and Salt River Meridian, Arizona.

Township twenty-five north of Range thirteen west,

The Lot one of Section five, the Section seven, the Lot one of Section nine, the Sections seventeen and nineteen, the Lot one, the northwest quarter of the northeast quarter, the south half of the northeast quarter, the northwest quarter, and the south half of Section twenty-one, the Lots one and two, the southwest quarter of the northeast quarter, the northwest quarter, and the south half of Section twenty-seven, the Sections twenty-nine, thirty-one, and thirty-three, and the Lots one, two, and three, the northwest quarter of the southeast quarter, the south half of the southeast quarter, and the west half of Section thirty-five.

Township twenty-six north of Range thirteen west,

The Lot one of Section thirty-one.

Township twenty-five north of Range fourteen west,

The Sections one, three, five, seven, nine, eleven, thirteen.

1644465-F4

fifteen, seventeen, twenty-three, and twenty-five.

Township twenty-six north of Range fourteen west,

The Lots one, two, three, four, and five, the southwest quarter of the northwest quarter, the southwest quarter of the southeast quarter, and the southwest quarter of Section five, the Section seven, the Lots one, two, three, and four, the southwest quarter of the northwest quarter, and the southwest quarter of Section nine, the Lots one, two, three, and four, the southeast quarter of the southwest quarter, and the west half of the southwest quarter of Section fifteen, the Sections seventeen, nineteen, and twenty-one, the Lots one, two, and three and the southwest quarter of the southwest quarter of Section twenty-three, the Lots one and two and the southwest quarter of the southwest quarter of Section twenty-five, and the Sections twenty-seven, twenty-nine, thirty-one, thirty-three, and thirty-five.

Township twenty-seven north of Range fourteen west,

The Lots one, two, and three, the southeast quarter of the northwest quarter, the west half of the northwest quarter, the southeast quarter of the southeast quarter, the west half of the southeast quarter, and the southwest quarter of Section thirty-one.

Township twenty-six north of Range fifteen west,

The Sections one, three, nine, eleven, thirteen, fifteen, twenty-three, twenty-five, and thirty-five.

Township twenty-seven north of Range fifteen west,

The Lot one of Section three, the Sections five, seven, and nine, the Lot one, the southeast quarter of the northeast quarter, the west half of the northeast quarter, the northwest quarter, and the south half of Section fifteen, the Sections seventeen and nineteen, the Lots one and two, the west half of the northeast quarter, the northwest quarter, and the south half of Section twenty-three, the Lots one and two, the southwest quarter of the northeast quarter, the northwest quarter, and the south half of Section twenty-five, and the Sections twenty-seven and thirty-five.

1644465A5

Township twenty-eight north of Range fifteen west,

The Lots one, two, three, four, five, and six, the south half of the northwest quarter, and the southwest quarter of Section five, the Section seven, the Lots one, two, three, and four and the west half of Section seventeen, the Section nineteen, the Lots one, two, three, and four and the west half of Section twenty-nine, the Section thirty-one, and the Lot one of Section thirty-three.

Township twenty-nine north of Range fifteen west,

The Sections five and seven, the Lots one, two, three, and four of Section nine, the Sections seventeen and nineteen, the Lots one, two, three, and four of Section twenty-one, the Sections twenty-nine and thirty-one, and the Lots one, two, three, and four of Section thirty-three.

Township thirty north of Range fifteen west,

The Sections five and seven, the Lots one, two, three, and four of Section nine, the Sections seventeen and nineteen, the Lots one, two, three, and four of Section twenty-one, the Sections twenty-nine and thirty-one, and the Lots one, two, three, and four of Section thirty-three.

Township thirty-one north of Range fifteen west,

The Section thirty-one and the Lots one, two, three, and four of Section thirty-three.

Township twenty-seven north of Range sixteen west,

The Sections one, three, eleven, thirteen, and fifteen.

Township twenty-eight north of Range sixteen west,

The Sections one, three, five, seven, nine, eleven, thirteen, fifteen, seventeen, nineteen, twenty-one, twenty-three, twenty-five, twenty-seven, twenty-nine, thirty-one, thirty-three, and thirty-five.

Township twenty-nine north of Range sixteen west,

The Sections one, three, five, seven, nine, eleven, thirteen, fifteen, seventeen, nineteen, twenty-one, twenty-three, twenty-five, twenty-seven, twenty-nine, thirty-one, thirty-three, and thirty-five.

Township thirty north of Range sixteen west,

164446576

nineteen, twenty-one, twenty-three, twenty-five, twenty-seven, twenty-nine, thirty-one, thirty-three, and thirty-five.

Township twenty-five north of Range seventeen west,

The Sections five, seven, nine, seventeen, nineteen, twenty-one, twenty-nine, thirty-one, and thirty-three.

Township twenty-eight north of Range seventeen west,

The Sections one, eleven, thirteen, twenty-three, and twenty-five.

Township twenty-nine north of Range seventeen west,

The Sections one and three, the east half of Section nine, the Sections eleven, thirteen, and fifteen, the southeast quarter and the west half of Section nineteen, the east half and the east half of the west half of Section twenty-one, the Sections twenty-three, twenty-five, and twenty-seven, the west half of Section twenty-nine, and the Sections thirty-one, thirty-three, and thirty-five.

Township thirty north of Range seventeen west,

The Sections eleven, thirteen, fifteen, twenty-three, twenty-five, and twenty-seven, the west half of the west half of Section twenty-nine, and the Sections thirty-one and thirty-five.

Township twenty-five north of Range eighteen west,

The Sections one, three, five, seven, nine, eleven, thirteen, fifteen, seventeen, nineteen, twenty-one, twenty-three, twenty-five, twenty-seven, twenty-nine, thirty-one, thirty-three, and thirty-five.

Township twenty-seven north of Range eighteen west,

The Sections one, three, five, seven, nine, eleven, thirteen, fifteen, seventeen, and nineteen.

Township twenty-eight north of Range eighteen west,

The Sections one, three, five, and seven, the north half of Section nine, the Section eleven, the Lot one, the southeast quarter of the northeast quarter, the west half of the northeast quarter, the northwest quarter, and the south half of Section thirteen, the Sections twenty-three, twenty-five, and twenty-seven, the south half and the south half of the north half of Section thirty-one, the east half of Section thirty-three, and the Section thirty-five.

Letter to T. S. Smith 1926 - conveyed to H. V. as letter "C".
Inventory 1926 is registered at "Hendrix Library."

Letter to T. S. Smith 1926 - conveyed to H. V. as letter "C".
Inventory 1926 is registered at "Huntingbury."

Letter to T. S. Smith 1926 - conveyed to H. V. as letter "C".
Inventory 1926 is registered at "Huntingbury."

Letter to T. S. Smith 1926 - conveyed to H. V. as letter "C".
Inventory 1926 is registered at "Hendrix Library."

Letter to T. S. Smith 1926 - conveyed to H. V. as letter "C".
Inventory 1926 is registered at "Hendrix Library."

Letter to T. S. Smith 1926 - conveyed to H. V. as letter "C".
Inventory 1926 is registered at "Hendrix Library."

Letter to T. S. Smith 1926 - conveyed to H. V. as letter "C".
Inventory 1926 is registered at "Hendrix Library."

Letter to T. S. Smith 1926 - conveyed to H. V. as letter "C".
Inventory 1926 is registered at "Hendrix Library."

Letter to T. S. Smith 1926 - conveyed to H. V. as letter "C".
Inventory 1926 is registered at "Hendrix Library."

Letter to T. S. Smith 1926 - conveyed to H. V. as letter "C".
Inventory 1926 is registered at "Hindley, Henry."

Letter to T. S. Smith 1926 - conveyed to H. V. as letter "C".
Inventory 1926 is registered at "Hendrix Library."

16444678

Township twenty-six north of Range twenty west,

The Sections one, seven, eleven, thirteen, nineteen, and twenty-nine and the east half of the east half of Section thirty-one.

Township twenty-seven north of Range twenty west,

The Sections one and seven, the east half of Section thirteen, the Sections fifteen and nineteen, the Lot one, the northwest quarter of the northeast quarter, the south half of the northeast quarter, the northwest quarter, and the south half of Section twenty-three, and the Sections twenty-five, twenty-seven, thirty-one, and thirty-five.

Township twenty-eight north of Range twenty west,

The Sections thirteen, twenty-three, twenty-five, and thirty-five.

Township twenty-five north of Range twenty-one west,

The west half of Section one, the west half, the northwest quarter of the southeast quarter, and the south half of the southeast quarter of Section three, the Sections five, seven, nine, and eleven, the west half of Section thirteen, the Sections fifteen, seventeen, and nineteen, the north half of the southeast quarter, the southwest quarter of the southwest quarter, the north half of the southwest quarter, and the north half of Section twenty-three, the northeast quarter of the northwest quarter, the south half of the northwest quarter, the southwest quarter, and the east half of Section twenty-five, the northwest quarter and the east half of Section twenty-seven, and the Sections thirty-one and thirty-five.

Township twenty-six north of Range twenty-one west,

The Section one, the east half of Section three, the Sections eleven, thirteen, nineteen, twenty-one, and twenty-three, the north half of the south half and the north half of Section twenty-five, and the Sections twenty-nine, thirty-one, and thirty-three.

Township twenty-seven north of Range twenty-one west,

The Sections thirteen and twenty-five.

Township twenty-five north of Range twenty-two west,

The Sections one, three, eleven, thirteen, fifteen, twenty-three, twenty-five, twenty-seven, thirty-three, and thirty-five, containing

1644465-9

4-1044-R.

acres and forty-four hundredths of an acre:

NOW KNOW YE, That the UNITED STATES OF AMERICA, in consideration of the premises, and pursuant to the said Acts of Congress, HAS GIVEN AND GRANTED, and by these presents DOES GIVE AND GRANT, unto the said Santa Fe Pacific Railroad Company, successor in interest to the Atlantic and Pacific Railroad Company, and to its successors and assigns, the Tracts of Land listed as aforesaid and described in the foregoing: TO HAVE AND TO HOLD the said Tracts with the appurtenances thereof, unto the said Santa Fe Pacific Railroad Company, successor as aforesaid, and to its successors and assigns, forever.

IN TESTIMONY WHEREOF, I, Calvin Coolidge,

President of the United States of America, have caused these letters to be made Patent, and the Seal of the General Land Office to be hereunto affixed.

GIVEN under my hand, in the District of Columbia, the EIGHTH

(SEAL)

day of APRIL

In the year of our Lord one thousand

nine hundred and TWENTY-FOUR

and of the Independence of the

United States the one hundred and FORTY-EIGHTH

By the President:

Calvin Coolidge
D. B. [Signature]

Secretary.

AMC420135

DEPICTED IN THE
NE & SE ¼ of SEC 16

AMC420162

DEPICTED IN THE
NE & SE ¼ of SEC 17 and the
NW & SW ¼ of SEC 16

AMC420171

DEPICTED IN THE
NE & SE ¼ of SEC 17

AMC420176

DEPICTED IN THE
NE & NW ¼ of SEC 17

AMC420177

DEPICTED IN THE
NE & NW ¼ of SEC 17

AMC420178

DEPICTED IN THE
NE & NW ¼ of SEC 17

AMC420179

DEPICTED IN THE
NE & NW ¼ of SEC 17

AMC420180

DEPICTED IN ALL
FOUR ¼ of SEC 17

AMC420184

DEPICTED IN THE
SE & SW ¼ of SEC 17 and the
NE & NW ¼ of SEC 20

AMC420189

DEPICTED IN THE
NW & SW ¼ of SEC 17

Per Patent #935959
No Interest is taken in
portion of lands within
Sec 21

AMC420131 7-18-13 Pb

JUL 17 2013
PB

Land Patent Details

Accession Nr: 935959

Document Type: Serial Patent

State: Arizona

Issue Date: 4/8/1924

Cancelled: No

Names On Document

 SANTA FE PACIFIC RAILROAD CO

Military Rank: ---

Miscellaneous Information

Land Office: Phoenix

US Reservations: No

Mineral Reservations: No

Tribe: ---

Militia: ---

State In Favor Of: ---

Authority: July 27, 1866: Grant-RR-Atlantic and Pacific (14 Stat. 292)

Document Numbers

Document Nr: 104

Misc. Doc. Nr: ---

BLM Serial Nr: AZAZAA 001750

Indian Allot. Nr: ---

Survey Information

Total Acres: 147117.28

Survey Date: ---

Geographic Name: ---

Metes/Bounds: No

Land Descriptions

State	Meridian	Twp - Rng	Aliquots	Section	Survey #	County
AZ	Gila-Salt River	025N - 013W		31		Mohave
AZ	Gila-Salt River	025N - 013W	NW¼SE¼	33		Mohave
AZ	Gila-Salt River	025N - 014W	SE¼	1		Mohave
AZ	Gila-Salt River	025N - 014W	S½SW¼	1		Mohave
AZ	Gila-Salt River	025N - 014W	NE¼SW¼	1		Mohave
AZ	Gila-Salt River	025N - 014W	E½	7		Mohave
AZ	Gila-Salt River	025N - 014W	E½W½	7		Mohave
AZ	Gila-Salt River	025N - 014W		9		Mohave
AZ	Gila-Salt River	025N - 014W		11		Mohave
AZ	Gila-Salt River	025N - 014W		13		Mohave
AZ	Gila-Salt River	025N - 014W		15		Mohave
AZ	Gila-Salt River	025N - 014W		17		Mohave
AZ	Gila-Salt River	025N - 014W		25		Mohave
AZ	Gila-Salt River	025N - 017W	S½	5		Mohave
AZ	Gila-Salt River	025N - 017W	S½N½	5		Mohave
AZ	Gila-Salt River	025N - 017W	E½	7		Mohave
AZ	Gila-Salt River	025N - 017W	E½W½	7		Mohave

AZ	Gila-Salt River	025N - 017W		9	Mohave
AZ	Gila-Salt River	025N - 017W		17	Mohave
AZ	Gila-Salt River	025N - 017W	E½	19	Mohave
AZ	Gila-Salt River	025N - 017W	E½W½	19	Mohave
AZ	Gila-Salt River	025N - 017W		21	Mohave
AZ	Gila-Salt River	025N - 017W		29	Mohave
AZ	Gila-Salt River	025N - 017W	E½	31	Mohave
AZ	Gila-Salt River	025N - 017W	E½W½	31	Mohave
AZ	Gila-Salt River	025N - 017W		33	Mohave
AZ	Gila-Salt River	025N - 018W	S½	5	Mohave
AZ	Gila-Salt River	025N - 018W	S½N½	5	Mohave
AZ	Gila-Salt River	025N - 018W	E½	7	Mohave
AZ	Gila-Salt River	025N - 018W	E½W½	7	Mohave
AZ	Gila-Salt River	025N - 018W		9	Mohave
AZ	Gila-Salt River	025N - 018W	NW¼	17	Mohave
AZ	Gila-Salt River	025N - 018W	N½NE¼	17	Mohave
AZ	Gila-Salt River	025N - 018W	SE¼NE¼	17	Mohave
AZ	Gila-Salt River	025N - 018W	E½	19	Mohave
AZ	Gila-Salt River	025N - 018W	E½W½	19	Mohave
AZ	Gila-Salt River	025N - 018W	SE¼SE¼	31	Mohave
AZ	Gila-Salt River	025N - 018W		33	Mohave
AZ	Gila-Salt River	025N - 021W	SW¼	1	Mohave
AZ	Gila-Salt River	025N - 021W	S½NW¼	1	Mohave
AZ	Gila-Salt River	025N - 021W	SW¼	3	Mohave
AZ	Gila-Salt River	025N - 021W	S½NW¼	3	Mohave
AZ	Gila-Salt River	025N - 021W	W½SE¼	3	Mohave
AZ	Gila-Salt River	025N - 021W	SE¼SE¼	3	Mohave
AZ	Gila-Salt River	025N - 021W	SE¼	11	Mohave
AZ	Gila-Salt River	025N - 021W	W½	13	Mohave
AZ	Gila-Salt River	025N - 021W	E½	19	Mohave
AZ	Gila-Salt River	025N - 021W	E½W½	19	Mohave
AZ	Gila-Salt River	025N - 021W	N½	23	Mohave
AZ	Gila-Salt River	025N - 021W	N½S½	23	Mohave
AZ	Gila-Salt River	025N - 021W	SW¼SW¼	23	Mohave
AZ	Gila-Salt River	025N - 021W	S½	25	Mohave
AZ	Gila-Salt River	025N - 021W	NE¼	25	Mohave
AZ	Gila-Salt River	025N - 021W	S½NW¼	25	Mohave
AZ	Gila-Salt River	025N - 021W	NE¼NW¼	25	Mohave
AZ	Gila-Salt River	025N - 021W	E½	31	Mohave
AZ	Gila-Salt River	025N - 021W	E½W½	31	Mohave
AZ	Gila-Salt River	025N - 021W		35	Mohave
AZ	Gila-Salt River	025N - 022W	S½	3	Mohave

	Gila-Salt River	025N - 022W	S½N½	3	Mohave
AZ	Gila-Salt River	025N - 022W		11	Mohave
AZ	Gila-Salt River	025N - 022W		15	Mohave
AZ	Gila-Salt River	025N - 022W		23	Mohave
AZ	Gila-Salt River	025N - 022W		25	Mohave
AZ	Gila-Salt River	025N - 022W		27	Mohave
AZ	Gila-Salt River	025N - 022W	SW¼	33	Mohave
AZ	Gila-Salt River	025N - 022W	W½NW¼	33	Mohave
AZ	Gila-Salt River	025N - 022W	W½SE¼	33	Mohave
AZ	Gila-Salt River	025N - 022W		35	Mohave
AZ	Gila-Salt River	026N - 014W	NE¼SW¼	9	Mohave
AZ	Gila-Salt River	026N - 014W	SE¼	19	Mohave
AZ	Gila-Salt River	026N - 014W	SE¼NE¼	19	Mohave
AZ	Gila-Salt River	026N - 014W	SE¼SW¼	19	Mohave
AZ	Gila-Salt River	026N - 014W	NW¼SE¼	27	Mohave
AZ	Gila-Salt River	026N - 014W		31	Mohave
AZ	Gila-Salt River	026N - 015W	S½	3	Mohave
AZ	Gila-Salt River	026N - 015W	S½N½	3	Mohave
AZ	Gila-Salt River	026N - 015W	NE¼NE¼	9	Mohave
AZ	Gila-Salt River	026N - 015W	S½	23	Mohave
AZ	Gila-Salt River	026N - 015W	SE¼	25	Mohave
AZ	Gila-Salt River	026N - 015W	SE¼NE¼	25	Mohave
AZ	Gila-Salt River	026N - 015W	SE¼SW¼	25	Mohave
AZ	Gila-Salt River	026N - 015W	SE¼SE¼	26	Mohave
AZ	Gila-Salt River	026N - 015W	SE¼	35	Mohave
AZ	Gila-Salt River	026N - 015W	SE¼NE¼	35	Mohave
AZ	Gila-Salt River	026N - 015W	SE¼SW¼	35	Mohave
AZ	Gila-Salt River	026N - 021W	S½NE¼	3	Mohave
AZ	Gila-Salt River	026N - 021W	N½	21	Mohave
AZ	Gila-Salt River	026N - 021W	SE¼	21	Mohave
AZ	Gila-Salt River	026N - 021W	NE¼	33	Mohave
AZ	Gila-Salt River	027N - 015W	W½	15	Mohave
AZ	Gila-Salt River	027N - 015W	SE¼	15	Mohave
AZ	Gila-Salt River	027N - 015W	W½NE¼	15	Mohave
AZ	Gila-Salt River	027N - 015W	SE¼NE¼	15	Mohave
AZ	Gila-Salt River	027N - 015W		17	Mohave
AZ	Gila-Salt River	027N - 015W	NE¼	19	Mohave
AZ	Gila-Salt River	027N - 015W	E½NW¼	19	Mohave
AZ	Gila-Salt River	027N - 015W	N½SE¼	19	Mohave
AZ	Gila-Salt River	027N - 015W	NE¼SW¼	19	Mohave
AZ	Gila-Salt River	027N - 015W	SW¼NE¼	25	Mohave
AZ	Gila-Salt River	027N - 015W		27	Mohave

	Gila-Salt River	027N - 015W		35	Mohave
AZ	Gila-Salt River	027N - 016W	S½	1	Mohave
AZ	Gila-Salt River	027N - 016W	S½N½	1	Mohave
AZ	Gila-Salt River	027N - 016W	S½	3	Mohave
AZ	Gila-Salt River	027N - 016W	S½N½	3	Mohave
AZ	Gila-Salt River	027N - 018W	S½	1	Mohave
AZ	Gila-Salt River	027N - 018W	S½N½	1	Mohave
AZ	Gila-Salt River	027N - 018W	S½	3	Mohave
AZ	Gila-Salt River	027N - 018W	S½N½	3	Mohave
AZ	Gila-Salt River	027N - 018W	S½	5	Mohave
AZ	Gila-Salt River	027N - 018W	S½N½	5	Mohave
AZ	Gila-Salt River	027N - 018W	E½	7	Mohave
AZ	Gila-Salt River	027N - 018W	E½W½	7	Mohave
AZ	Gila-Salt River	027N - 018W		9	Mohave
AZ	Gila-Salt River	027N - 018W		11	Mohave
AZ	Gila-Salt River	027N - 018W		13	Mohave
AZ	Gila-Salt River	027N - 018W		15	Mohave
AZ	Gila-Salt River	027N - 018W		17	Mohave
AZ	Gila-Salt River	027N - 018W	E½	19	Mohave
AZ	Gila-Salt River	027N - 018W	E½W½	19	Mohave
AZ	Gila-Salt River	027N - 019W	S½N½	1	Mohave
AZ	Gila-Salt River	027N - 019W	N½S½	1	Mohave
AZ	Gila-Salt River	027N - 019W	SW¼SW¼	1	Mohave
AZ	Gila-Salt River	027N - 019W	SE¼SE¼	1	Mohave
AZ	Gila-Salt River	027N - 019W	S½	3	Mohave
AZ	Gila-Salt River	027N - 019W	S½N½	3	Mohave
AZ	Gila-Salt River	027N - 019W	S½	5	Mohave
AZ	Gila-Salt River	027N - 019W	S½N½	5	Mohave
AZ	Gila-Salt River	027N - 019W	E½	7	Mohave
AZ	Gila-Salt River	027N - 019W	E½W½	7	Mohave
AZ	Gila-Salt River	027N - 019W		9	Mohave
AZ	Gila-Salt River	027N - 019W	NW¼	11	Mohave
AZ	Gila-Salt River	027N - 019W	N½NE¼	11	Mohave
AZ	Gila-Salt River	027N - 019W	N½SW¼	11	Mohave
AZ	Gila-Salt River	027N - 019W	W½SE¼	11	Mohave
AZ	Gila-Salt River	027N - 019W	SW¼SW¼	11	Mohave
AZ	Gila-Salt River	027N - 019W		13	Mohave
AZ	Gila-Salt River	027N - 019W		15	Mohave
AZ	Gila-Salt River	027N - 019W		17	Mohave
AZ	Gila-Salt River	027N - 019W	E½	19	Mohave
AZ	Gila-Salt River	027N - 019W	E½W½	19	Mohave
AZ	Gila-Salt River	027N - 019W		21	Mohave

	Gila-Salt River	027N - 019W		23	Mohave
AZ	Gila-Salt River	027N - 019W		25	Mohave
AZ	Gila-Salt River	027N - 019W		27	Mohave
AZ	Gila-Salt River	027N - 019W		29	Mohave
AZ	Gila-Salt River	027N - 019W	E½	31	Mohave
AZ	Gila-Salt River	027N - 019W	E½W½	31	Mohave
AZ	Gila-Salt River	027N - 019W		33	Mohave
AZ	Gila-Salt River	027N - 019W		35	Mohave
AZ	Gila-Salt River	027N - 020W	S½	1	Mohave
AZ	Gila-Salt River	027N - 020W	S½N½	1	Mohave
AZ	Gila-Salt River	027N - 020W	E½	7	Mohave
AZ	Gila-Salt River	027N - 020W	E½W½	7	Mohave
AZ	Gila-Salt River	027N - 020W	E½	13	Mohave
AZ	Gila-Salt River	027N - 020W		15	Mohave
AZ	Gila-Salt River	027N - 020W	E½	19	Mohave
AZ	Gila-Salt River	027N - 020W	E½W½	19	Mohave
AZ	Gila-Salt River	027N - 020W	W½	23	Mohave
AZ	Gila-Salt River	027N - 020W	SE¼	23	Mohave
AZ	Gila-Salt River	027N - 020W	W½NE¼	23	Mohave
AZ	Gila-Salt River	027N - 020W	SE¼NE¼	23	Mohave
AZ	Gila-Salt River	027N - 020W		25	Mohave
AZ	Gila-Salt River	027N - 020W		27	Mohave
AZ	Gila-Salt River	027N - 020W	E½	31	Mohave
AZ	Gila-Salt River	027N - 020W	E½W½	31	Mohave
AZ	Gila-Salt River	027N - 020W		35	Mohave
AZ	Gila-Salt River	027N - 021W		13	Mohave
AZ	Gila-Salt River	027N - 021W		25	Mohave
AZ	Gila-Salt River	028N - 015W	W½	17	Mohave
AZ	Gila-Salt River	028N - 015W	W½	29	Mohave
AZ	Gila-Salt River	028N - 015W		31	Mohave
AZ	Gila-Salt River	028N - 016W	S½	1	Mohave
AZ	Gila-Salt River	028N - 016W	S½N½	1	Mohave
AZ	Gila-Salt River	028N - 016W	S½	3	Mohave
AZ	Gila-Salt River	028N - 016W	S½N½	3	Mohave
AZ	Gila-Salt River	028N - 016W	S½	5	Mohave
AZ	Gila-Salt River	028N - 016W	S½N½	5	Mohave
AZ	Gila-Salt River	028N - 016W	E½	7	Mohave
AZ	Gila-Salt River	028N - 016W	E½W½	7	Mohave
AZ	Gila-Salt River	028N - 016W		9	Mohave
AZ	Gila-Salt River	028N - 016W		11	Mohave
AZ	Gila-Salt River	028N - 016W		13	Mohave
AZ	Gila-Salt River	028N - 016W		15	Mohave

	Gila-Salt River	028N - 016W		17	Mohave
AZ	Gila-Salt River	028N - 016W	E½	19	Mohave
AZ	Gila-Salt River	028N - 016W	E½W½	19	Mohave
AZ	Gila-Salt River	028N - 016W		21	Mohave
AZ	Gila-Salt River	028N - 016W		27	Mohave
AZ	Gila-Salt River	028N - 016W		35	Mohave
AZ	Gila-Salt River	028N - 017W	S½	1	Mohave
AZ	Gila-Salt River	028N - 017W	S½N½	1	Mohave
AZ	Gila-Salt River	028N - 017W		11	Mohave
AZ	Gila-Salt River	028N - 017W		13	Mohave
AZ	Gila-Salt River	028N - 017W		23	Mohave
AZ	Gila-Salt River	028N - 017W		25	Mohave
AZ	Gila-Salt River	028N - 018W	S½	1	Mohave
AZ	Gila-Salt River	028N - 018W	S½N½	1	Mohave
AZ	Gila-Salt River	028N - 018W	S½	3	Mohave
AZ	Gila-Salt River	028N - 018W	S½N½	3	Mohave
AZ	Gila-Salt River	028N - 018W	S½	5	Mohave
AZ	Gila-Salt River	028N - 018W	S½N½	5	Mohave
AZ	Gila-Salt River	028N - 018W	E½	7	Mohave
AZ	Gila-Salt River	028N - 018W	E½W½	7	Mohave
AZ	Gila-Salt River	028N - 018W	N½	9	Mohave
AZ	Gila-Salt River	028N - 018W		11	Mohave
AZ	Gila-Salt River	028N - 018W	W½	13	Mohave
AZ	Gila-Salt River	028N - 018W	SE¼	13	Mohave
AZ	Gila-Salt River	028N - 018W	W½NE¼	13	Mohave
AZ	Gila-Salt River	028N - 018W	SE¼NE¼	13	Mohave
AZ	Gila-Salt River	028N - 018W		23	Mohave
AZ	Gila-Salt River	028N - 018W		25	Mohave
AZ	Gila-Salt River	028N - 018W		27	Mohave
AZ	Gila-Salt River	028N - 018W	SE¼	31	Mohave
AZ	Gila-Salt River	028N - 018W	S½NE¼	31	Mohave
AZ	Gila-Salt River	028N - 018W	E½SW¼	31	Mohave
AZ	Gila-Salt River	028N - 018W	SE¼NW¼	31	Mohave
AZ	Gila-Salt River	028N - 018W	E½	33	Mohave
AZ	Gila-Salt River	028N - 018W		35	Mohave
AZ	Gila-Salt River	028N - 019W	SE¼	1	Mohave
AZ	Gila-Salt River	028N - 019W	S½N½	1	Mohave
AZ	Gila-Salt River	028N - 019W	N½SW¼	1	Mohave
AZ	Gila-Salt River	028N - 019W	S½	3	Mohave
AZ	Gila-Salt River	028N - 019W	S½N½	3	Mohave
AZ	Gila-Salt River	028N - 019W	S½	5	Mohave
AZ	Gila-Salt River	028N - 019W	S½N½	5	Mohave

	Gila-Salt River	028N - 019W		9	Mohave
AZ	Gila-Salt River	028N - 019W		11	Mohave
AZ	Gila-Salt River	028N - 019W		13	Mohave
AZ	Gila-Salt River	028N - 019W	W½	15	Mohave
AZ	Gila-Salt River	028N - 019W	SE¼	15	Mohave
AZ	Gila-Salt River	028N - 019W	W½NE¼	15	Mohave
AZ	Gila-Salt River	028N - 019W	SE¼NE¼	15	Mohave
AZ	Gila-Salt River	028N - 019W		17	Mohave
AZ	Gila-Salt River	028N - 019W	E½	19	Mohave
AZ	Gila-Salt River	028N - 019W	E½W½	19	Mohave
AZ	Gila-Salt River	028N - 019W		21	Mohave
AZ	Gila-Salt River	028N - 019W	S½	23	Mohave
AZ	Gila-Salt River	028N - 019W	NE¼	23	Mohave
AZ	Gila-Salt River	028N - 019W	W½NW¼	23	Mohave
AZ	Gila-Salt River	028N - 019W	SE¼NW¼	23	Mohave
AZ	Gila-Salt River	028N - 019W	SW¼	25	Mohave
AZ	Gila-Salt River	028N - 019W	W½NW¼	25	Mohave
AZ	Gila-Salt River	028N - 019W		27	Mohave
AZ	Gila-Salt River	028N - 019W		29	Mohave
AZ	Gila-Salt River	028N - 019W	E½	31	Mohave
AZ	Gila-Salt River	028N - 019W	E½W½	31	Mohave
AZ	Gila-Salt River	028N - 019W		33	Mohave
AZ	Gila-Salt River	028N - 019W		35	Mohave
AZ	Gila-Salt River	028N - 020W		13	Mohave
AZ	Gila-Salt River	028N - 020W		23	Mohave
AZ	Gila-Salt River	028N - 020W		25	Mohave
AZ	Gila-Salt River	028N - 020W		35	Mohave
AZ	Gila-Salt River	029N - 015W	S½	5	Mohave
AZ	Gila-Salt River	029N - 015W	S½N½	5	Mohave
AZ	Gila-Salt River	029N - 015W	E½	7	Mohave
AZ	Gila-Salt River	029N - 015W	E½W½	7	Mohave
AZ	Gila-Salt River	029N - 015W		17	Mohave
AZ	Gila-Salt River	029N - 015W	E½	19	Mohave
AZ	Gila-Salt River	029N - 015W	E½W½	19	Mohave
AZ	Gila-Salt River	029N - 015W		29	Mohave
AZ	Gila-Salt River	029N - 015W	E½	31	Mohave
AZ	Gila-Salt River	029N - 015W	E½W½	31	Mohave
AZ	Gila-Salt River	029N - 016W	S½	1	Mohave
AZ	Gila-Salt River	029N - 016W	S½N½	1	Mohave
AZ	Gila-Salt River	029N - 016W	S½	3	Mohave
AZ	Gila-Salt River	029N - 016W	S½N½	3	Mohave
AZ	Gila-Salt River	029N - 016W	S½	5	Mohave

	Gila-Salt River	029N - 016W	S½N½	5	Mohave
AZ	Gila-Salt River	029N - 016W	E½	7	Mohave
AZ	Gila-Salt River	029N - 016W	E½W½	7	Mohave
AZ	Gila-Salt River	029N - 016W		9	Mohave
AZ	Gila-Salt River	029N - 016W		11	Mohave
AZ	Gila-Salt River	029N - 016W		13	Mohave
AZ	Gila-Salt River	029N - 016W		15	Mohave
AZ	Gila-Salt River	029N - 016W		17	Mohave
AZ	Gila-Salt River	029N - 016W	E½	19	Mohave
AZ	Gila-Salt River	029N - 016W	E½W½	19	Mohave
AZ	Gila-Salt River	029N - 016W		21	Mohave
AZ	Gila-Salt River	029N - 016W		23	Mohave
AZ	Gila-Salt River	029N - 016W		25	Mohave
AZ	Gila-Salt River	029N - 016W		27	Mohave
AZ	Gila-Salt River	029N - 016W		29	Mohave
AZ	Gila-Salt River	029N - 016W	E½	31	Mohave
AZ	Gila-Salt River	029N - 016W	E½W½	31	Mohave
AZ	Gila-Salt River	029N - 016W		33	Mohave
AZ	Gila-Salt River	029N - 016W		35	Mohave
AZ	Gila-Salt River	029N - 017W	S½	1	Mohave
AZ	Gila-Salt River	029N - 017W	S½N½	1	Mohave
AZ	Gila-Salt River	029N - 017W	S½	3	Mohave
AZ	Gila-Salt River	029N - 017W	S½N½	3	Mohave
AZ	Gila-Salt River	029N - 017W	E½	9	Mohave
AZ	Gila-Salt River	029N - 017W		11	Mohave
AZ	Gila-Salt River	029N - 017W		13	Mohave
AZ	Gila-Salt River	029N - 017W		15	Mohave
AZ	Gila-Salt River	029N - 017W	SE¼	19	Mohave
AZ	Gila-Salt River	029N - 017W	E½W½	19	Mohave
AZ	Gila-Salt River	029N - 017W	E½	21	Mohave
AZ	Gila-Salt River	029N - 017W	E½W½	21	Mohave
AZ	Gila-Salt River	029N - 017W		23	Mohave
AZ	Gila-Salt River	029N - 017W		25	Mohave
AZ	Gila-Salt River	029N - 017W		27	Mohave
AZ	Gila-Salt River	029N - 017W	W½	29	Mohave
AZ	Gila-Salt River	029N - 017W	E½	31	Mohave
AZ	Gila-Salt River	029N - 017W	E½W½	31	Mohave
AZ	Gila-Salt River	029N - 017W		33	Mohave
AZ	Gila-Salt River	029N - 017W		35	Mohave
AZ	Gila-Salt River	029N - 018W	S½	1	Mohave
AZ	Gila-Salt River	029N - 018W	S½N½	1	Mohave
AZ	Gila-Salt River	029N - 018W	S½	3	Mohave

	Gila-Salt River	029N - 018W	S½N½	3	Mohave
AZ	Gila-Salt River	029N - 018W	N½	9	Mohave
AZ	Gila-Salt River	029N - 018W	SE¼	9	Mohave
AZ	Gila-Salt River	029N - 018W		11	Mohave
AZ	Gila-Salt River	029N - 018W		13	Mohave
AZ	Gila-Salt River	029N - 018W		15	Mohave
AZ	Gila-Salt River	029N - 018W	E½	19	Mohave
AZ	Gila-Salt River	029N - 018W	E½W½	19	Mohave
AZ	Gila-Salt River	029N - 018W		21	Mohave
AZ	Gila-Salt River	029N - 018W		23	Mohave
AZ	Gila-Salt River	029N - 018W		25	Mohave
AZ	Gila-Salt River	029N - 018W		27	Mohave
AZ	Gila-Salt River	029N - 018W		29	Mohave
AZ	Gila-Salt River	029N - 018W	E½	31	Mohave
AZ	Gila-Salt River	029N - 018W	E½W½	31	Mohave
AZ	Gila-Salt River	029N - 018W		33	Mohave
AZ	Gila-Salt River	029N - 018W		35	Mohave
AZ	Gila-Salt River	029N - 019W		21	Mohave
AZ	Gila-Salt River	029N - 019W		23	Mohave
AZ	Gila-Salt River	029N - 019W		25	Mohave
AZ	Gila-Salt River	029N - 019W		27	Mohave
AZ	Gila-Salt River	029N - 019W		29	Mohave
AZ	Gila-Salt River	029N - 019W		33	Mohave
AZ	Gila-Salt River	029N - 019W		35	Mohave
AZ	Gila-Salt River	030N - 015W		17	Mohave
AZ	Gila-Salt River	030N - 015W	SE¼	19	Mohave
AZ	Gila-Salt River	030N - 015W	E½W½	19	Mohave
AZ	Gila-Salt River	030N - 015W	W½NE¼	19	Mohave
AZ	Gila-Salt River	030N - 015W	SE¼NE¼	19	Mohave
AZ	Gila-Salt River	030N - 015W		29	Mohave
AZ	Gila-Salt River	030N - 015W	E½	31	Mohave
AZ	Gila-Salt River	030N - 015W	E½W½	31	Mohave
AZ	Gila-Salt River	030N - 016W	E½	7	Mohave
AZ	Gila-Salt River	030N - 016W	E½W½	7	Mohave
AZ	Gila-Salt River	030N - 016W		9	Mohave
AZ	Gila-Salt River	030N - 016W	W½	11	Mohave
AZ	Gila-Salt River	030N - 016W	W½SE¼	11	Mohave
AZ	Gila-Salt River	030N - 016W	SE¼SE¼	11	Mohave
AZ	Gila-Salt River	030N - 016W	NE¼NE¼	11	Mohave
AZ	Gila-Salt River	030N - 016W	S½	13	Mohave
AZ	Gila-Salt River	030N - 016W	W½NW¼	13	Mohave
AZ	Gila-Salt River	030N - 016W	SE¼NW¼	13	Mohave

	Gila-Salt River	030N - 016W	NE¼NE¼	13	Mohave
AZ	Gila-Salt River	030N - 016W		15	Mohave
AZ	Gila-Salt River	030N - 016W		17	Mohave
AZ	Gila-Salt River	030N - 016W	E½	19	Mohave
AZ	Gila-Salt River	030N - 016W	E½W½	19	Mohave
AZ	Gila-Salt River	030N - 016W		21	Mohave
AZ	Gila-Salt River	030N - 016W		23	Mohave
AZ	Gila-Salt River	030N - 016W		25	Mohave
AZ	Gila-Salt River	030N - 016W		27	Mohave
AZ	Gila-Salt River	030N - 016W		29	Mohave
AZ	Gila-Salt River	030N - 016W	E½	31	Mohave
AZ	Gila-Salt River	030N - 016W	E½W½	31	Mohave
AZ	Gila-Salt River	030N - 016W		33	Mohave
AZ	Gila-Salt River	030N - 016W		35	Mohave
AZ	Gila-Salt River	030N - 017W	E½	11	Mohave
AZ	Gila-Salt River	030N - 017W		13	Mohave
AZ	Gila-Salt River	030N - 017W	W½W½	15	Mohave
AZ	Gila-Salt River	030N - 017W		23	Mohave
AZ	Gila-Salt River	030N - 017W		25	Mohave
AZ	Gila-Salt River	030N - 017W		27	Mohave
AZ	Gila-Salt River	030N - 017W	E½	31	Mohave
AZ	Gila-Salt River	030N - 017W	E½NW¼	31	Mohave
AZ	Gila-Salt River	030N - 017W		35	Mohave
AZ	Gila-Salt River	030N - 018W	NW¼	27	Mohave
AZ	Gila-Salt River	030N - 018W	W½	33	Mohave
AZ	Gila-Salt River	030N - 018W		35	Mohave
AZ	Gila-Salt River	031N - 015W		31	Mohave
AZ	Gila-Salt River	025N - 013W	W½NE¼NE¼	7	Mohave
AZ	Gila-Salt River	025N - 013W	E½NW¼NE¼	7	Mohave
AZ	Gila-Salt River	025N - 022W	NE¼NE¼NE¼NW¼	33	Mohave
AZ	Gila-Salt River	026N - 014W	NE¼NE¼	19	Mohave
AZ	Gila-Salt River	026N - 014W	SW¼NE¼	19	Mohave
AZ	Gila-Salt River	026N - 014W	NE¼SW¼	19	Mohave
AZ	Gila-Salt River	026N - 014W	SW¼SW¼	19	Mohave
AZ	Gila-Salt River	026N - 015W	S½NE¼SE¼	26	Mohave
AZ	Gila-Salt River	026N - 015W	E½SW¼SE¼	26	Mohave
AZ	Gila-Salt River	030N - 015W	NE¼NE¼	19	Mohave
AZ	Gila-Salt River	030N - 016W	NW¼NE¼	11	Mohave
AZ	Gila-Salt River	030N - 016W	SW¼NE¼	11	Mohave
AZ	Gila-Salt River	030N - 016W	SE¼NE¼	11	Mohave
AZ	Gila-Salt River	030N - 016W	NE¼SE¼	11	Mohave
AZ	Gila-Salt River	030N - 016W	NW¼NE¼	13	Mohave

	Gila-Salt River	030N - 016W	SW¼NE¼	13	Mohave
AZ	Gila-Salt River	030N - 016W	SE¼NE¼	13	Mohave
AZ	Gila-Salt River	030N - 016W	NE¼NW¼	13	Mohave
AZ	Gila-Salt River	025N - 014W	Lot/Trct 1	7	Mohave
REMARKS: LOT 1 OF NWNW					
AZ	Gila-Salt River	025N - 014W	Lot/Trct 2	7	Mohave
REMARKS: LOT 2 OF SWNW					
AZ	Gila-Salt River	025N - 014W	Lot/Trct 3	7	Mohave
REMARKS: LOT 3 OF NWSW					
AZ	Gila-Salt River	025N - 014W	Lot/Trct 4	7	Mohave
REMARKS: LOT 4 OF SWSW					
AZ	Gila-Salt River	025N - 017W	Lot/Trct 1	5	Mohave
REMARKS: LOT 1 OF NENE					
AZ	Gila-Salt River	025N - 017W	Lot/Trct 2	5	Mohave
REMARKS: LOT 2 OF NWNE					
AZ	Gila-Salt River	025N - 017W	Lot/Trct 3	5	Mohave
REMARKS: LOT 3 OF NENW					
AZ	Gila-Salt River	025N - 017W	Lot/Trct 4	5	Mohave
REMARKS: LOT 4 OF NWNW					
AZ	Gila-Salt River	025N - 017W	Lot/Trct 1	7	Mohave
REMARKS: LOT 1 OF NWNW					
AZ	Gila-Salt River	025N - 017W	Lot/Trct 2	7	Mohave
REMARKS: LOT 2 OF SWNW					
AZ	Gila-Salt River	025N - 017W	Lot/Trct 3	7	Mohave
REMARKS: LOT 3 OF NWSW					
AZ	Gila-Salt River	025N - 017W	Lot/Trct 4	7	Mohave
REMARKS: LOT 4 OF SWSW					
AZ	Gila-Salt River	025N - 017W	Lot/Trct 1	19	Mohave
REMARKS: LOT 1 OF NWNW					
AZ	Gila-Salt River	025N - 017W	Lot/Trct 2	19	Mohave
REMARKS: LOT 2 OF SWNW					
AZ	Gila-Salt River	025N - 017W	Lot/Trct 3	19	Mohave
REMARKS: LOT 3 OF NWSW					
AZ	Gila-Salt River	025N - 017W	Lot/Trct 4	19	Mohave
REMARKS: LOT 4 OF SWSW					
AZ	Gila-Salt River	025N - 017W	Lot/Trct 1	31	Mohave
REMARKS: LOT 1 OF NWNW					
AZ	Gila-Salt River	025N - 017W	Lot/Trct 2	31	Mohave
REMARKS: LOT 2 OF SWNW					
AZ	Gila-Salt River	025N - 017W	Lot/Trct 3	31	Mohave
REMARKS: LOT 3 OF NWSW					
AZ	Gila-Salt River	025N - 017W	Lot/Trct 4	31	Mohave

AZ	Gila-Salt River	025N - 018W	Lot/Trct 1	5		Mohave
REMARKS: LOT 1 OF NENE						
AZ	Gila-Salt River	025N - 018W	Lot/Trct 2	5		Mohave
REMARKS: LOT 2 OF NWNE						
AZ	Gila-Salt River	025N - 018W	Lot/Trct 3	5		Mohave
REMARKS: LOT 3 OF NENW						
AZ	Gila-Salt River	025N - 018W	Lot/Trct 4	5		Mohave
REMARKS: LOT 4 OF NWNW						
AZ	Gila-Salt River	025N - 018W	Lot/Trct 1	7		Mohave
REMARKS: LOT 1 OF NWNW						
AZ	Gila-Salt River	025N - 018W	Lot/Trct 2	7		Mohave
REMARKS: LOT 2 OF SWNW						
AZ	Gila-Salt River	025N - 018W	Lot/Trct 3	7		Mohave
REMARKS: LOT 3 OF NWSW						
AZ	Gila-Salt River	025N - 018W	Lot/Trct 4	7		Mohave
REMARKS: LOT 4 OF SWSW						
AZ	Gila-Salt River	025N - 018W	Lot/Trct 1	19		Mohave
REMARKS: LOT 1 OF NWNW						
AZ	Gila-Salt River	025N - 018W	Lot/Trct 2	19		Mohave
REMARKS: LOT 2 OF SWNW						
AZ	Gila-Salt River	025N - 018W	Lot/Trct 3	19		Mohave
REMARKS: LOT 3 OF NWSW						
AZ	Gila-Salt River	025N - 018W	Lot/Trct 4	19		Mohave
REMARKS: LOT 4 OF SWSW						
AZ	Gila-Salt River	025N - 021W	Lot/Trct 3	1		Mohave
REMARKS: LOT 3 OF NENW						
AZ	Gila-Salt River	025N - 021W	Lot/Trct 4	1		Mohave
REMARKS: LOT 4 OF NWNW						
AZ	Gila-Salt River	025N - 021W	Lot/Trct 3	3		Mohave
REMARKS: LOT 3 OF NENW						
AZ	Gila-Salt River	025N - 021W	Lot/Trct 4	3		Mohave
REMARKS: LOT 4 OF NWNW						
AZ	Gila-Salt River	025N - 021W	Lot/Trct 1	19		Mohave
REMARKS: LOT 1 OF NWNW						
AZ	Gila-Salt River	025N - 021W	Lot/Trct 2	19		Mohave
REMARKS: LOT 2 OF SWNW						
AZ	Gila-Salt River	025N - 021W	Lot/Trct 3	19		Mohave
REMARKS: LOT 3 OF NWSW						
AZ	Gila-Salt River	025N - 021W	Lot/Trct 4	19		Mohave
REMARKS: LOT 4 OF SWSW						
AZ	Gila-Salt River	025N - 021W	Lot/Trct 1	31		Mohave

AZ	Gila-Salt River	025N - 021W	Lot/Trct 2	31		Mohave
REMARKS: LOT 2 OF SWNW						
AZ	Gila-Salt River	025N - 021W	Lot/Trct 3	31		Mohave
REMARKS: LOT 3 OF NWSW						
AZ	Gila-Salt River	025N - 021W	Lot/Trct 4	31		Mohave
REMARKS: LOT 4 OF SWSW						
AZ	Gila-Salt River	025N - 022W	Lot/Trct 1	3		Mohave
REMARKS: LOT 1 OF NENE						
AZ	Gila-Salt River	025N - 022W	Lot/Trct 2	3		Mohave
REMARKS: LOT 2 OF NWNE						
AZ	Gila-Salt River	025N - 022W	Lot/Trct 3	3		Mohave
REMARKS: LOT 3 OF NENW						
AZ	Gila-Salt River	025N - 022W	Lot/Trct 4	3		Mohave
REMARKS: LOT 4 OF NWNW						
AZ	Gila-Salt River	026N - 015W	Lot/Trct 1	3		Mohave
REMARKS: LOT 1 OF NENE						
AZ	Gila-Salt River	026N - 015W	Lot/Trct 2	3		Mohave
REMARKS: LOT 2 OF NWNE						
AZ	Gila-Salt River	026N - 015W	Lot/Trct 3	3		Mohave
REMARKS: LOT 3 OF NENW						
AZ	Gila-Salt River	026N - 015W	Lot/Trct 4	3		Mohave
REMARKS: LOT 4 OF NWNW						
AZ	Gila-Salt River	026N - 021W	Lot/Trct 1	3		Mohave
REMARKS: LOT 1 OF NENE						
AZ	Gila-Salt River	026N - 021W	Lot/Trct 2	3		Mohave
REMARKS: LOT 2 OF NWNE						
AZ	Gila-Salt River	027N - 015W	Lot/Trct 1	15		Mohave
REMARKS: LOT 1 OF NENE						
AZ	Gila-Salt River	027N - 015W	Lot/Trct 1	19		Mohave
REMARKS: LOT 1 OF NWNW						
AZ	Gila-Salt River	027N - 015W	Lot/Trct 2	19		Mohave
REMARKS: LOT 2 OF SWNW						
AZ	Gila-Salt River	027N - 015W	Lot/Trct 3	19		Mohave
REMARKS: LOT 3 OF NWSW						
AZ	Gila-Salt River	027N - 015W	Lot/Trct 4	19		Mohave
REMARKS: LOT 4 OF SWSW						
AZ	Gila-Salt River	027N - 015W	Lot/Trct 5	19		Mohave
REMARKS: LOT 5 OF SESW						
AZ	Gila-Salt River	027N - 015W	Lot/Trct 6	19		Mohave
REMARKS: LOT 6 OF SWSE						
AZ	Gila-Salt River	027N - 015W	Lot/Trct 7	19		Mohave
REMARKS: LOT 7 OF SESE						

AZ	Gila-Salt River	027N - 016W	Lot/Trct 1	1		Mohave
REMARKS: LOT 1 OF NENE						
AZ	Gila-Salt River	027N - 016W	Lot/Trct 2	1		Mohave
REMARKS: LOT 2 OF NWNE						
AZ	Gila-Salt River	027N - 016W	Lot/Trct 3	1		Mohave
REMARKS: LOT 3 OF NENW						
AZ	Gila-Salt River	027N - 016W	Lot/Trct 4	1		Mohave
REMARKS: LOT 4 OF NWNW						
AZ	Gila-Salt River	027N - 016W	Lot/Trct 1	3		Mohave
REMARKS: LOT 1 OF NENE						
AZ	Gila-Salt River	027N - 016W	Lot/Trct 2	3		Mohave
REMARKS: LOT 2 OF NWNE						
AZ	Gila-Salt River	027N - 016W	Lot/Trct 3	3		Mohave
REMARKS: LOT 3 OF NENW						
AZ	Gila-Salt River	027N - 016W	Lot/Trct 4	3		Mohave
REMARKS: LOT 4 OF NWNW						
AZ	Gila-Salt River	027N - 018W	Lot/Trct 1	1		Mohave
REMARKS: LOT 1 OF NENE						
AZ	Gila-Salt River	027N - 018W	Lot/Trct 2	1		Mohave
REMARKS: LOT 2 OF NWNE						
AZ	Gila-Salt River	027N - 018W	Lot/Trct 3	1		Mohave
REMARKS: LOT 3 OF NENW						
AZ	Gila-Salt River	027N - 018W	Lot/Trct 4	1		Mohave
REMARKS: LOT 4 OF NWNW						
AZ	Gila-Salt River	027N - 018W	Lot/Trct 1	3		Mohave
REMARKS: LOT 1 OF NENE						
AZ	Gila-Salt River	027N - 018W	Lot/Trct 2	3		Mohave
REMARKS: LOT 2 OF NWNE						
AZ	Gila-Salt River	027N - 018W	Lot/Trct 3	3		Mohave
REMARKS: LOT 3 OF NENW						
AZ	Gila-Salt River	027N - 018W	Lot/Trct 4	3		Mohave
REMARKS: LOT 4 OF NWNW						
AZ	Gila-Salt River	027N - 018W	Lot/Trct 1	5		Mohave
REMARKS: LOT 1 OF NENE						
AZ	Gila-Salt River	027N - 018W	Lot/Trct 2	5		Mohave
REMARKS: LOT 2 OF NWNE						
AZ	Gila-Salt River	027N - 018W	Lot/Trct 3	5		Mohave
REMARKS: LOT 3 OF NENW						
AZ	Gila-Salt River	027N - 018W	Lot/Trct 4	5		Mohave
REMARKS: LOT 4 OF NWNW						
AZ	Gila-Salt River	027N - 018W	Lot/Trct 1	7		Mohave
REMARKS: LOT 1 OF NENW						

	Gila-Salt River	027N - 018W	Lot/Trct 2	7		Mohave
REMARKS: LOT 2 OF SWNW						
AZ	Gila-Salt River	027N - 018W	Lot/Trct 3	7		Mohave
REMARKS: LOT 3 OF NWSW						
AZ	Gila-Salt River	027N - 018W	Lot/Trct 4	7		Mohave
REMARKS: LOT 4 OF SWSW						
AZ	Gila-Salt River	027N - 018W	Lot/Trct 1	19		Mohave
REMARKS: LOT 1 OF NWNW						
AZ	Gila-Salt River	027N - 018W	Lot/Trct 2	19		Mohave
REMARKS: LOT 2 OF SWNW						
AZ	Gila-Salt River	027N - 018W	Lot/Trct 3	19		Mohave
REMARKS: LOT 3 OF NWSW						
AZ	Gila-Salt River	027N - 018W	Lot/Trct 4	19		Mohave
REMARKS: LOT 4 OF SWSW						
AZ	Gila-Salt River	027N - 019W	Lot/Trct 1	1		Mohave
REMARKS: LOT 1 OF NENE						
AZ	Gila-Salt River	027N - 019W	Lot/Trct 2	1		Mohave
REMARKS: LOT 2 OF NWNE						
AZ	Gila-Salt River	027N - 019W	Lot/Trct 3	1		Mohave
REMARKS: LOT 3 OF NENW						
AZ	Gila-Salt River	027N - 019W	Lot/Trct 4	1		Mohave
REMARKS: LOT 4 OF NWNW						
AZ	Gila-Salt River	027N - 019W	Lot/Trct 5	1		Mohave
REMARKS: LOT 5 OF SESW						
AZ	Gila-Salt River	027N - 019W	Lot/Trct 6	1		Mohave
REMARKS: LOT 6 OF SWSE						
AZ	Gila-Salt River	027N - 019W	Lot/Trct 1	3		Mohave
REMARKS: LOT 1 OF NENE						
AZ	Gila-Salt River	027N - 019W	Lot/Trct 2	3		Mohave
REMARKS: LOT 2 OF NWNE						
AZ	Gila-Salt River	027N - 019W	Lot/Trct 3	3		Mohave
REMARKS: LOT 3 OF NENW						
AZ	Gila-Salt River	027N - 019W	Lot/Trct 4	3		Mohave
REMARKS: LOT 4 OF NWNW						
AZ	Gila-Salt River	027N - 019W	Lot/Trct 1	5		Mohave
REMARKS: LOT 1 OF NENE						
AZ	Gila-Salt River	027N - 019W	Lot/Trct 2	5		Mohave
REMARKS: LOT 2 OF NWNE						
AZ	Gila-Salt River	027N - 019W	Lot/Trct 3	5		Mohave
REMARKS: LOT 3 OF NENW						
AZ	Gila-Salt River	027N - 019W	Lot/Trct 4	5		Mohave
REMARKS: LOT 4 OF NWNW						

	Gila-Salt River	027N - 019W	Lot/Trct 1	7		Mohave
REMARKS: LOT 1 OF NWNW						
AZ	Gila-Salt River	027N - 019W	Lot/Trct 2	7		Mohave
REMARKS: LOT 2 OF SWNW						
AZ	Gila-Salt River	027N - 019W	Lot/Trct 3	7		Mohave
REMARKS: LOT 3 OF NWSW						
AZ	Gila-Salt River	027N - 019W	Lot/Trct 4	7		Mohave
REMARKS: LOT 4 OF SWSW						
AZ	Gila-Salt River	027N - 019W	Lot/Trct 1	11		Mohave
REMARKS: LOT 1 OF SENE						
AZ	Gila-Salt River	027N - 019W	Lot/Trct 2	11		Mohave
REMARKS: LOT 2 OF SWNE						
AZ	Gila-Salt River	027N - 019W	Lot/Trct 3	11		Mohave
REMARKS: LOT 3 OF NESE						
AZ	Gila-Salt River	027N - 019W	Lot/Trct 4	11		Mohave
REMARKS: LOT 4 OF NESE						
AZ	Gila-Salt River	027N - 019W	Lot/Trct 5	11		Mohave
REMARKS: LOT 5 OF SESE						
AZ	Gila-Salt River	027N - 019W	Lot/Trct 6	11		Mohave
REMARKS: LOT 6 OF SESW						
AZ	Gila-Salt River	027N - 019W	Lot/Trct 1	19		Mohave
REMARKS: LOT 1 OF NWNW						
AZ	Gila-Salt River	027N - 019W	Lot/Trct 2	19		Mohave
REMARKS: LOT 2 OF SWNW						
AZ	Gila-Salt River	027N - 019W	Lot/Trct 3	19		Mohave
REMARKS: LOT 3 OF NWSW						
AZ	Gila-Salt River	027N - 019W	Lot/Trct 4	19		Mohave
REMARKS: LOT 4 OF SWSW						
AZ	Gila-Salt River	027N - 019W	Lot/Trct 1	31		Mohave
REMARKS: LOT 1 OF NWNW						
AZ	Gila-Salt River	027N - 019W	Lot/Trct 2	31		Mohave
REMARKS: LOT 2 OF SWNW						
AZ	Gila-Salt River	027N - 019W	Lot/Trct 3	31		Mohave
REMARKS: LOT 3 OF NWSW						
AZ	Gila-Salt River	027N - 019W	Lot/Trct 4	31		Mohave
REMARKS: LOT 4 OF SWSW						
AZ	Gila-Salt River	027N - 020W	Lot/Trct 1	1		Mohave
REMARKS: LOT 1 OF NENE						
AZ	Gila-Salt River	027N - 020W	Lot/Trct 2	1		Mohave
REMARKS: LOT 2 OF NWNE						
AZ	Gila-Salt River	027N - 020W	Lot/Trct 3	1		Mohave
REMARKS: LOT 3 OF NENW						

	Gila-Salt River	027N - 020W	Lot/Trct 4	1	Mohave
REMARKS: LOT 4 OF NWNW					
AZ	Gila-Salt River	027N - 020W	Lot/Trct 1	7	Mohave
REMARKS: LOT 1 OF NWNW					
AZ	Gila-Salt River	027N - 020W	Lot/Trct 2	7	Mohave
REMARKS: LOT 2 OF SWNW					
AZ	Gila-Salt River	027N - 020W	Lot/Trct 3	7	Mohave
REMARKS: LOT 3 OF NWSW					
AZ	Gila-Salt River	027N - 020W	Lot/Trct 4	7	Mohave
REMARKS: LOT 4 OF SWSW					
AZ	Gila-Salt River	027N - 020W	Lot/Trct 1	19	Mohave
REMARKS: LOT 1 OF NWNW					
AZ	Gila-Salt River	027N - 020W	Lot/Trct 2	19	Mohave
REMARKS: LOT 2 OF SWNW					
AZ	Gila-Salt River	027N - 020W	Lot/Trct 3	19	Mohave
REMARKS: LOT 3 OF NWSW					
AZ	Gila-Salt River	027N - 020W	Lot/Trct 4	19	Mohave
REMARKS: LOT 4 OF SWSW					
AZ	Gila-Salt River	027N - 020W	Lot/Trct 1	23	Mohave
REMARKS: LOT 1 OF NENE					
AZ	Gila-Salt River	027N - 020W	Lot/Trct 1	31	Mohave
REMARKS: LOT 1 OF NWNW					
AZ	Gila-Salt River	027N - 020W	Lot/Trct 2	31	Mohave
REMARKS: LOT 2 OF SWNW					
AZ	Gila-Salt River	027N - 020W	Lot/Trct 3	31	Mohave
REMARKS: LOT 3 OF NWSW					
AZ	Gila-Salt River	027N - 020W	Lot/Trct 4	31	Mohave
REMARKS: LOT 4 OF SWSW					
AZ	Gila-Salt River	028N - 015W	Lot/Trct 1	17	Mohave
REMARKS: LOT 1 OF N HALF OF NE					
AZ	Gila-Salt River	028N - 015W	Lot/Trct 2	17	Mohave
REMARKS: LOT 2 OF S HALF OF NE					
AZ	Gila-Salt River	028N - 015W	Lot/Trct 3	17	Mohave
REMARKS: LOT 3 OF N HALF OF SE					
AZ	Gila-Salt River	028N - 015W	Lot/Trct 4	17	Mohave
REMARKS: LOT 4 OF S HALF OF SE					
AZ	Gila-Salt River	028N - 015W	Lot/Trct 1	29	Mohave
REMARKS: LOT 1 OF N HALF OF NE					
AZ	Gila-Salt River	028N - 015W	Lot/Trct 2	29	Mohave
REMARKS: LOT 2 OF S HALF OF NE					
AZ	Gila-Salt River	028N - 015W	Lot/Trct 3	29	Mohave
REMARKS: LOT 3 OF N HALF OF SE					

	Gila-Salt River	028N - 015W	Lot/Trct 4	29	Mohave
REMARKS: LOT 4 OF S HALF OF SE					
AZ	Gila-Salt River	028N - 015W	Lot/Trct 1	33	Mohave
REMARKS: LOT 1 OF W HALF OF SW					
AZ	Gila-Salt River	028N - 016W	Lot/Trct 1	1	Mohave
REMARKS: LOT 1 OF NENE					
AZ	Gila-Salt River	028N - 016W	Lot/Trct 2	1	Mohave
REMARKS: LOT 2 OF NWNE					
AZ	Gila-Salt River	028N - 016W	Lot/Trct 3	1	Mohave
REMARKS: LOT 3 OF NENW					
AZ	Gila-Salt River	028N - 016W	Lot/Trct 4	1	Mohave
REMARKS: LOT 4 OF NWNW					
AZ	Gila-Salt River	028N - 016W	Lot/Trct 1	3	Mohave
REMARKS: LOT 1 OF NENE					
AZ	Gila-Salt River	028N - 016W	Lot/Trct 2	3	Mohave
REMARKS: LOT 2 OF NWNE					
AZ	Gila-Salt River	028N - 016W	Lot/Trct 3	3	Mohave
REMARKS: LOT 3 OF NENW					
AZ	Gila-Salt River	028N - 016W	Lot/Trct 4	3	Mohave
REMARKS: LOT 4 OF NWNW					
AZ	Gila-Salt River	028N - 016W	Lot/Trct 1	5	Mohave
REMARKS: LOT 1 OF NENE					
AZ	Gila-Salt River	028N - 016W	Lot/Trct 2	5	Mohave
REMARKS: LOT 2 OF NWNE					
AZ	Gila-Salt River	028N - 016W	Lot/Trct 3	5	Mohave
REMARKS: LOT 3 OF NENW					
AZ	Gila-Salt River	028N - 016W	Lot/Trct 4	5	Mohave
REMARKS: LOT 4 OF NWNW					
AZ	Gila-Salt River	028N - 016W	Lot/Trct 1	7	Mohave
REMARKS: LOT 1 OF NWNW					
AZ	Gila-Salt River	028N - 016W	Lot/Trct 2	7	Mohave
REMARKS: LOT 2 OF SWNW					
AZ	Gila-Salt River	028N - 016W	Lot/Trct 3	7	Mohave
REMARKS: LOT 3 OF NWSW					
AZ	Gila-Salt River	028N - 016W	Lot/Trct 4	7	Mohave
REMARKS: LOT 4 OF SWSW					
AZ	Gila-Salt River	028N - 016W	Lot/Trct 1	19	Mohave
REMARKS: LOT 1 OF NWNW					
AZ	Gila-Salt River	028N - 016W	Lot/Trct 2	19	Mohave
REMARKS: LOT 2 OF SWNW					
AZ	Gila-Salt River	028N - 016W	Lot/Trct 3	19	Mohave
REMARKS: LOT 3 OF NWSW					

	Gila-Salt River	028N - 016W	Lot/Trct 4	19		Mohave
REMARKS: LOT 4 OF SWSW						
AZ	Gila-Salt River	028N - 017W	Lot/Trct 1	1		Mohave
REMARKS: LOT 1 OF NENE						
AZ	Gila-Salt River	028N - 017W	Lot/Trct 2	1		Mohave
REMARKS: LOT 2 OF NWNE						
AZ	Gila-Salt River	028N - 017W	Lot/Trct 3	1		Mohave
REMARKS: LOT 3 OF NENW						
AZ	Gila-Salt River	028N - 017W	Lot/Trct 4	1		Mohave
REMARKS: LOT 4 OF NWNW						
AZ	Gila-Salt River	028N - 018W	Lot/Trct 1	1		Mohave
REMARKS: LOT 1 OF NENE						
AZ	Gila-Salt River	028N - 018W	Lot/Trct 2	1		Mohave
REMARKS: LOT 2 OF NWNE						
AZ	Gila-Salt River	028N - 018W	Lot/Trct 3	1		Mohave
REMARKS: LOT 3 OF NENW						
AZ	Gila-Salt River	028N - 018W	Lot/Trct 4	1		Mohave
REMARKS: LOT 4 OF NWNW						
AZ	Gila-Salt River	028N - 018W	Lot/Trct 1	3		Mohave
REMARKS: LOT 1 OF NENE						
AZ	Gila-Salt River	028N - 018W	Lot/Trct 2	3		Mohave
REMARKS: LOT 2 OF NWNE						
AZ	Gila-Salt River	028N - 018W	Lot/Trct 3	3		Mohave
REMARKS: LOT 3 OF NENW						
AZ	Gila-Salt River	028N - 018W	Lot/Trct 4	3		Mohave
REMARKS: LOT 4 OF NWNW						
AZ	Gila-Salt River	028N - 018W	Lot/Trct 1	5		Mohave
REMARKS: LOT 1 OF NENE						
AZ	Gila-Salt River	028N - 018W	Lot/Trct 2	5		Mohave
REMARKS: LOT 2 OF NWNE						
AZ	Gila-Salt River	028N - 018W	Lot/Trct 3	5		Mohave
REMARKS: LOT 3 OF NENW						
AZ	Gila-Salt River	028N - 018W	Lot/Trct 4	5		Mohave
REMARKS: LOT 4 OF NWNW						
AZ	Gila-Salt River	028N - 018W	Lot/Trct 1	7		Mohave
REMARKS: LOT 1 OF NENW						
AZ	Gila-Salt River	028N - 018W	Lot/Trct 2	7		Mohave
REMARKS: LOT 2 OF SWNW						
AZ	Gila-Salt River	028N - 018W	Lot/Trct 3	7		Mohave
REMARKS: LOT 3 OF NWSW						
AZ	Gila-Salt River	028N - 018W	Lot/Trct 4	7		Mohave
REMARKS: LOT 4 OF SWSW						

	Gila-Salt River	028N - 018W	Lot/Trct 1	13	Mohave
REMARKS: LOT 1 OF NENE					
AZ	Gila-Salt River	028N - 018W	Lot/Trct 2	31	Mohave
REMARKS: LOT 2 OF SWNW					
AZ	Gila-Salt River	028N - 018W	Lot/Trct 3	31	Mohave
REMARKS: LOT 3 OF NWSW					
AZ	Gila-Salt River	028N - 018W	Lot/Trct 4	31	Mohave
REMARKS: LOT 4 OF SWSW					
AZ	Gila-Salt River	028N - 019W	Lot/Trct 1	3	Mohave
REMARKS: LOT 1 OF NENE					
AZ	Gila-Salt River	028N - 019W	Lot/Trct 2	3	Mohave
REMARKS: LOT 2 OF NWNE					
AZ	Gila-Salt River	028N - 019W	Lot/Trct 3	3	Mohave
REMARKS: LOT 3 OF NENW					
AZ	Gila-Salt River	028N - 019W	Lot/Trct 4	3	Mohave
REMARKS: LOT 4 OF NWNW					
AZ	Gila-Salt River	028N - 019W	Lot/Trct 1	5	Mohave
REMARKS: LOT 1 OF NENE					
AZ	Gila-Salt River	028N - 019W	Lot/Trct 2	5	Mohave
REMARKS: LOT 2 OF NWNE					
AZ	Gila-Salt River	028N - 019W	Lot/Trct 3	5	Mohave
REMARKS: LOT 3 OF NENW					
AZ	Gila-Salt River	028N - 019W	Lot/Trct 4	5	Mohave
REMARKS: LOT 4 OF NWNW					
AZ	Gila-Salt River	028N - 019W	Lot/Trct 1	19	Mohave
REMARKS: LOT 1 OF NWNW					
AZ	Gila-Salt River	028N - 019W	Lot/Trct 2	19	Mohave
REMARKS: LOT 2 OF SWNW					
AZ	Gila-Salt River	028N - 019W	Lot/Trct 3	19	Mohave
REMARKS: LOT 3 OF NWSW					
AZ	Gila-Salt River	028N - 019W	Lot/Trct 4	19	Mohave
REMARKS: LOT 4 OF SWSW					
AZ	Gila-Salt River	028N - 019W	Lot/Trct 1	23	Mohave
REMARKS: LOT 1 OF NENW					
AZ	Gila-Salt River	028N - 019W	Lot/Trct 1	31	Mohave
REMARKS: LOT 1 OF NWNW					
AZ	Gila-Salt River	028N - 019W	Lot/Trct 2	31	Mohave
REMARKS: LOT 2 OF SWNW					
AZ	Gila-Salt River	028N - 019W	Lot/Trct 3	31	Mohave
REMARKS: LOT 3 OF NWSW					
AZ	Gila-Salt River	028N - 019W	Lot/Trct 4	31	Mohave
REMARKS: LOT 4 OF SWSW					

	Gila-Salt River	029N - 015W	Lot/Trct 1	5		Mohave
REMARKS: LOT 1 OF NENE						
AZ	Gila-Salt River	029N - 015W	Lot/Trct 2	5		Mohave
REMARKS: LOT 2 OF NWNE						
AZ	Gila-Salt River	029N - 015W	Lot/Trct 3	5		Mohave
REMARKS: LOT 3 OF NENW						
AZ	Gila-Salt River	029N - 015W	Lot/Trct 4	5		Mohave
REMARKS: LOT 4 OF NWNW						
AZ	Gila-Salt River	029N - 015W	Lot/Trct 1	7		Mohave
REMARKS: LOT 1 OF NWNW						
AZ	Gila-Salt River	029N - 015W	Lot/Trct 2	7		Mohave
REMARKS: LOT 2 OF SWNW						
AZ	Gila-Salt River	029N - 015W	Lot/Trct 3	7		Mohave
REMARKS: LOT 3 OF NWSW						
AZ	Gila-Salt River	029N - 015W	Lot/Trct 4	7		Mohave
REMARKS: LOT 4 OF SWSW						
AZ	Gila-Salt River	029N - 015W	Lot/Trct 1	9		Mohave
REMARKS: LOT 1 OF NWNW						
AZ	Gila-Salt River	029N - 015W	Lot/Trct 2	9		Mohave
REMARKS: LOT 2 OF SWNW						
AZ	Gila-Salt River	029N - 015W	Lot/Trct 3	9		Mohave
REMARKS: LOT 3 OF NWSW						
AZ	Gila-Salt River	029N - 015W	Lot/Trct 4	9		Mohave
REMARKS: LOT 4 OF SWSW						
AZ	Gila-Salt River	029N - 015W	Lot/Trct 1	19		Mohave
REMARKS: LOT 1 OF NWNW						
AZ	Gila-Salt River	029N - 015W	Lot/Trct 2	19		Mohave
REMARKS: LOT 2 OF SWNW						
AZ	Gila-Salt River	029N - 015W	Lot/Trct 3	19		Mohave
REMARKS: LOT 3 OF NWSW						
AZ	Gila-Salt River	029N - 015W	Lot/Trct 4	19		Mohave
REMARKS: LOT 4 OF SWSW						
AZ	Gila-Salt River	029N - 015W	Lot/Trct 1	21		Mohave
REMARKS: LOT 1 OF NWNW						
AZ	Gila-Salt River	029N - 015W	Lot/Trct 2	21		Mohave
REMARKS: LOT 2 OF SWNW						
AZ	Gila-Salt River	029N - 015W	Lot/Trct 3	21		Mohave
REMARKS: LOT 3 OF NWSW						
AZ	Gila-Salt River	029N - 015W	Lot/Trct 4	21		Mohave
REMARKS: LOT 4 OF SWSW						
AZ	Gila-Salt River	029N - 015W	Lot/Trct 1	31		Mohave
REMARKS: LOT 1 OF NWNW						

	Gila-Salt River	029N - 015W	Lot/Trct 2	31		Mohave
REMARKS: LOT 2 OF SWNW						
AZ	Gila-Salt River	029N - 015W	Lot/Trct 3	31		Mohave
REMARKS: LOT 3 OF NWSW						
AZ	Gila-Salt River	029N - 015W	Lot/Trct 4	31		Mohave
REMARKS: LOT 4 OF SWSW						
AZ	Gila-Salt River	029N - 015W	Lot/Trct 1	33		Mohave
REMARKS: LOT 1 OF NWNW						
AZ	Gila-Salt River	029N - 015W	Lot/Trct 2	33		Mohave
REMARKS: LOT 2 OF SWNW						
AZ	Gila-Salt River	029N - 015W	Lot/Trct 3	33		Mohave
REMARKS: LOT 3 OF NWSW						
AZ	Gila-Salt River	029N - 015W	Lot/Trct 4	33		Mohave
REMARKS: LOT 4 OF SWSW						
AZ	Gila-Salt River	029N - 016W	Lot/Trct 1	1		Mohave
REMARKS: LOT 1 OF NENE						
AZ	Gila-Salt River	029N - 016W	Lot/Trct 2	1		Mohave
REMARKS: LOT 2 OF NWNE						
AZ	Gila-Salt River	029N - 016W	Lot/Trct 3	1		Mohave
REMARKS: LOT 3 OF NENW						
AZ	Gila-Salt River	029N - 016W	Lot/Trct 4	1		Mohave
REMARKS: LOT 4 OF NWNW						
AZ	Gila-Salt River	029N - 016W	Lot/Trct 1	3		Mohave
REMARKS: LOT 1 OF NENE						
AZ	Gila-Salt River	029N - 016W	Lot/Trct 2	3		Mohave
REMARKS: LOT 2 OF NWNE						
AZ	Gila-Salt River	029N - 016W	Lot/Trct 3	3		Mohave
REMARKS: LOT 3 OF NENW						
AZ	Gila-Salt River	029N - 016W	Lot/Trct 4	3		Mohave
REMARKS: LOT 4 OF NWNW						
AZ	Gila-Salt River	029N - 016W	Lot/Trct 1	5		Mohave
REMARKS: LOT 1 OF NENE						
AZ	Gila-Salt River	029N - 016W	Lot/Trct 2	5		Mohave
REMARKS: LOT 2 OF NWNE						
AZ	Gila-Salt River	029N - 016W	Lot/Trct 3	5		Mohave
REMARKS: LOT 3 OF NENW						
AZ	Gila-Salt River	029N - 016W	Lot/Trct 4	5		Mohave
REMARKS: LOT 4 OF NWNW						
AZ	Gila-Salt River	029N - 016W	Lot/Trct 1	7		Mohave
REMARKS: LOT 1 OF NWNW						
AZ	Gila-Salt River	029N - 016W	Lot/Trct 2	7		Mohave
REMARKS: LOT 2 OF SWNW						

	Gila-Salt River	029N - 016W	Lot/Trct 3	7		Mohave
REMARKS: LOT 3 OF NWSW						
AZ	Gila-Salt River	029N - 016W	Lot/Trct 4	7		Mohave
REMARKS: LOT 4 OF SWSW						
AZ	Gila-Salt River	029N - 016W	Lot/Trct 1	19		Mohave
REMARKS: LOT 1 OF NWNW						
AZ	Gila-Salt River	029N - 016W	Lot/Trct 2	19		Mohave
REMARKS: LOT 2 OF SWNW						
AZ	Gila-Salt River	029N - 016W	Lot/Trct 3	19		Mohave
REMARKS: LOT 3 OF NWSW						
AZ	Gila-Salt River	029N - 016W	Lot/Trct 4	19		Mohave
REMARKS: LOT 4 OF SWSW						
AZ	Gila-Salt River	029N - 016W	Lot/Trct 1	31		Mohave
REMARKS: LOT 1 OF NWNW						
AZ	Gila-Salt River	029N - 016W	Lot/Trct 2	31		Mohave
REMARKS: LOT 2 OF SWNW						
AZ	Gila-Salt River	029N - 016W	Lot/Trct 3	31		Mohave
REMARKS: LOT 3 OF NWSW						
AZ	Gila-Salt River	029N - 016W	Lot/Trct 4	31		Mohave
REMARKS: LOT 4 OF SWSW						
AZ	Gila-Salt River	029N - 017W	Lot/Trct 1	1		Mohave
REMARKS: LOT 1 OF NENE						
AZ	Gila-Salt River	029N - 017W	Lot/Trct 2	1		Mohave
REMARKS: LOT 2 OF NWNE						
AZ	Gila-Salt River	029N - 017W	Lot/Trct 3	1		Mohave
REMARKS: LOT 3 OF NENW						
AZ	Gila-Salt River	029N - 017W	Lot/Trct 4	1		Mohave
REMARKS: LOT 4 OF NWNW						
AZ	Gila-Salt River	029N - 017W	Lot/Trct 1	3		Mohave
REMARKS: LOT 1 OF NENE						
AZ	Gila-Salt River	029N - 017W	Lot/Trct 2	3		Mohave
REMARKS: LOT 2 OF NWNE						
AZ	Gila-Salt River	029N - 017W	Lot/Trct 3	3		Mohave
REMARKS: LOT 3 OF NENW						
AZ	Gila-Salt River	029N - 017W	Lot/Trct 4	3		Mohave
REMARKS: LOT 4 OF NWNW						
AZ	Gila-Salt River	029N - 017W	Lot/Trct 1	19		Mohave
REMARKS: LOT 1 OF NWNW						
AZ	Gila-Salt River	029N - 017W	Lot/Trct 2	19		Mohave
REMARKS: LOT 2 OF SWNW						
AZ	Gila-Salt River	029N - 017W	Lot/Trct 3	19		Mohave
REMARKS: LOT 3 OF NWSW						

	Gila-Salt River	029N - 017W	Lot/Trct 4	19	Mohave
REMARKS: LOT 4 OF SWSW					
AZ	Gila-Salt River	029N - 017W	Lot/Trct 1	31	Mohave
REMARKS: LOT 1 OF NWNW					
AZ	Gila-Salt River	029N - 017W	Lot/Trct 2	31	Mohave
REMARKS: LOT 2 OF SWNW					
AZ	Gila-Salt River	029N - 017W	Lot/Trct 3	31	Mohave
REMARKS: LOT 3 OF NWSW					
AZ	Gila-Salt River	029N - 017W	Lot/Trct 4	31	Mohave
REMARKS: LOT 4 OF SWSW					
AZ	Gila-Salt River	029N - 018W	Lot/Trct 1	1	Mohave
REMARKS: LOT 1 OF NENE					
AZ	Gila-Salt River	029N - 018W	Lot/Trct 2	1	Mohave
REMARKS: LOT 2 OF NWNE					
AZ	Gila-Salt River	029N - 018W	Lot/Trct 3	1	Mohave
REMARKS: LOT 3 OF NENW					
AZ	Gila-Salt River	029N - 018W	Lot/Trct 4	1	Mohave
REMARKS: LOT 4 OF NWNW					
AZ	Gila-Salt River	029N - 018W	Lot/Trct 1	3	Mohave
REMARKS: LOT 1 OF NENE					
AZ	Gila-Salt River	029N - 018W	Lot/Trct 2	3	Mohave
REMARKS: LOT 2 OF NWNE					
AZ	Gila-Salt River	029N - 018W	Lot/Trct 3	3	Mohave
REMARKS: LOT 3 OF NENW					
AZ	Gila-Salt River	029N - 018W	Lot/Trct 4	3	Mohave
REMARKS: LOT 4 OF NWNW					
AZ	Gila-Salt River	029N - 018W	Lot/Trct 1	19	Mohave
REMARKS: LOT 1 OF NWNW					
AZ	Gila-Salt River	029N - 018W	Lot/Trct 2	19	Mohave
REMARKS: LOT 2 OF SWNW					
AZ	Gila-Salt River	029N - 018W	Lot/Trct 3	19	Mohave
REMARKS: LOT 3 OF NWSW					
AZ	Gila-Salt River	029N - 018W	Lot/Trct 4	19	Mohave
REMARKS: LOT 4 OF SWSW					
AZ	Gila-Salt River	029N - 018W	Lot/Trct 1	31	Mohave
REMARKS: LOT 1 OF NWNW					
AZ	Gila-Salt River	029N - 018W	Lot/Trct 2	31	Mohave
REMARKS: LOT 2 OF SWNW					
AZ	Gila-Salt River	029N - 018W	Lot/Trct 3	31	Mohave
REMARKS: LOT 3 OF NWSW					
AZ	Gila-Salt River	029N - 018W	Lot/Trct 4	31	Mohave
REMARKS: LOT 4 OF SWSW					

	Gila-Salt River	030N - 015W	Lot/Trct 1	19		Mohave
REMARKS: LOT 1 OF NWNW						
AZ	Gila-Salt River	030N - 015W	Lot/Trct 2	19		Mohave
REMARKS: LOT 2 OF SWNW						
AZ	Gila-Salt River	030N - 015W	Lot/Trct 3	19		Mohave
REMARKS: LOT 3 OF NWSW						
AZ	Gila-Salt River	030N - 015W	Lot/Trct 4	19		Mohave
REMARKS: LOT 4 OF SWSW						
AZ	Gila-Salt River	030N - 015W	Lot/Trct 1	21		Mohave
REMARKS: LOT 1 OF NWNW						
AZ	Gila-Salt River	030N - 015W	Lot/Trct 2	21		Mohave
REMARKS: LOT 2 OF SWNW						
AZ	Gila-Salt River	030N - 015W	Lot/Trct 3	21		Mohave
REMARKS: LOT 3 OF NWSW						
AZ	Gila-Salt River	030N - 015W	Lot/Trct 4	21		Mohave
REMARKS: LOT 4 OF SWSW						
AZ	Gila-Salt River	030N - 015W	Lot/Trct 1	31		Mohave
REMARKS: LOT 1 OF NWNW						
AZ	Gila-Salt River	030N - 015W	Lot/Trct 2	31		Mohave
REMARKS: LOT 2 OF SWNW						
AZ	Gila-Salt River	030N - 015W	Lot/Trct 3	31		Mohave
REMARKS: LOT 3 OF NWSW						
AZ	Gila-Salt River	030N - 015W	Lot/Trct 4	31		Mohave
REMARKS: LOT 4 OF SWSW						
AZ	Gila-Salt River	030N - 015W	Lot/Trct 1	33		Mohave
REMARKS: LOT 1 OF NWNW						
AZ	Gila-Salt River	030N - 015W	Lot/Trct 2	33		Mohave
REMARKS: LOT 2 OF SWNW						
AZ	Gila-Salt River	030N - 015W	Lot/Trct 3	33		Mohave
REMARKS: LOT 3 OF NWSW						
AZ	Gila-Salt River	030N - 015W	Lot/Trct 4	33		Mohave
REMARKS: LOT 4 OF SWSW						
AZ	Gila-Salt River	030N - 016W	Lot/Trct 1	7		Mohave
REMARKS: LOT 1 OF NWNW						
AZ	Gila-Salt River	030N - 016W	Lot/Trct 2	7		Mohave
REMARKS: LOT 2 OF SWNW						
AZ	Gila-Salt River	030N - 016W	Lot/Trct 3	7		Mohave
REMARKS: LOT 3 OF NWSW						
AZ	Gila-Salt River	030N - 016W	Lot/Trct 4	7		Mohave
REMARKS: LOT 4 OF SWSW						
AZ	Gila-Salt River	030N - 016W	Lot/Trct 1	19		Mohave
REMARKS: LOT 1 OF NWNW						

	Gila-Salt River	030N - 016W	Lot/Trct 2	19		Mohave
REMARKS: LOT 2 OF SWNW						
AZ	Gila-Salt River	030N - 016W	Lot/Trct 3	19		Mohave
REMARKS: LOT 3 OF NWSW						
AZ	Gila-Salt River	030N - 016W	Lot/Trct 4	19		Mohave
REMARKS: LOT 4 OF SWSW						
AZ	Gila-Salt River	030N - 016W	Lot/Trct 1	31		Mohave
REMARKS: LOT 1 OF NWNW						
AZ	Gila-Salt River	030N - 016W	Lot/Trct 2	31		Mohave
REMARKS: LOT 2 OF SWNW						
AZ	Gila-Salt River	030N - 016W	Lot/Trct 3	31		Mohave
REMARKS: LOT 3 OF NWSW						
AZ	Gila-Salt River	030N - 016W	Lot/Trct 4	31		Mohave
MARKS: LOT 4 OF SWSW						
AZ	Gila-Salt River	030N - 017W	Lot/Trct 1	31		Mohave
REMARKS: LOT 1 OF NWNW						
AZ	Gila-Salt River	030N - 017W	Lot/Trct 2	31		Mohave
REMARKS: LOT 2 OF SWNW						
AZ	Gila-Salt River	031N - 015W	Lot/Trct 1	33		Mohave
REMARKS: LOT 1 OF NWNW						
AZ	Gila-Salt River	031N - 015W	Lot/Trct 2	33		Mohave
REMARKS: LOT 2 OF SWNW						
AZ	Gila-Salt River	031N - 015W	Lot/Trct 3	33		Mohave
REMARKS: LOT 3 OF NWSW						
AZ	Gila-Salt River	031N - 015W	Lot/Trct 4	33		Mohave
REMARKS: LOT 4 OF SWSW						

RUN TIME: 08:27 AM

Adm State: AZ

UNITED STATES DEPARTMENT OF INTERIOR
BUREAU OF LAND MANAGEMENT
GEOGRAPHIC REPORT WITH LAND
Sorted by Meridian Township Range

RUN DATE: 01/30/2013
Page 1 of 1

Serial Number: AZA 027965

Total Case Acres: 1.000

<u>Casetype</u>	<u>Case Disp</u>	14	0290N	0180W	<u>Sect</u>	<u>Sur Typ</u>	<u>Sur Num</u>	<u>Suff</u>	<u>Subdivision</u>	<u>Act Pend</u>
380913	EXPIRED				016	ALIQ			SE;	

Serial Number: AZA 027966

Total Case Acres: 1.500

<u>Casetype</u>	<u>Case Disp</u>	14	0290N	0180W	<u>Sect</u>	<u>Sur Typ</u>	<u>Sur Num</u>	<u>Suff</u>	<u>Subdivision</u>	<u>Act Pend</u>
380913	EXPIRED				016	ALIQ			W2NW;	
					017	ALIQ			E2NE;	

Serial Number: AZA 030834

Total Case Acres: 2.000

<u>Casetype</u>	<u>Case Disp</u>	14	0290N	0180W	<u>Sect</u>	<u>Sur Typ</u>	<u>Sur Num</u>	<u>Suff</u>	<u>Subdivision</u>	<u>Act Pend</u>
380913	PENDING				016	ALIQ			ALL;	Y

DEPARTMENT OF INTERIOR
BUREAU OF LAND MANAGEMENT

Input Parameters for Geographic Report with Land

System Id = CR

Admin State = AZ

Geo State = AZ

Casetype Begins With

Case Disp Txt = AUTHORIZED, CANCELLED, EXPIRED, PENDING, REJECTED, RELINQUISHED, WITHDRAWN

Mer Twp Rng = 14 0290N 0180W

Section = 000, 016, 017, 020, 021, 999

Mtrs =

Commodity =

Commodity Txt =

Pending Org =

Pend Org Decode =

Total Rows Returned: 3

STATUS OF PUBLIC DOMAIN
LAND AND MINERAL TITLES

6
(643a)

5
(643a)

4

3

2

1

7
(639a)

8

9

10

11

12

PL 10/8/1964
Lake Meade National
Rec Area

925959

18
(640a)

55	GBM 40	37	28	19	10	GBM 1
56	47	38	29	20	11	2
57	48	39	30	21	12	3
58	49	40	31	22	13	4
59	50 17	41	32	23	14	5
60	51	42	33	24	15	6
61	52	43	34	25	16	7
62	53	44	35	26	17	8
63	54	45	36	27	18	9

15

14

13

19

20

21

22

23

24

AZA 22836
R/V 25'

925959

30

29

28

27

26

25

AZA 22836
R/V 25'

31

32

33

34

35

36

AZA 22836
R/V 25'

925959

[illegible]

FOR ORDERS EFFECTING DISPOSAL OR USE OF
UNIDENTIFIED LANDS WITHDRAWN FOR CLASSIFICATION,
MINERALS, WATER AND/OR OTHER PUBLIC PURPOSES,
REFER TO INDEX OF MISCELLANEOUS DOCUMENTS.

DIST. NO. 2

GRAZING DIST. NO. 2

PROTRACTION DIAGRAM NO.6

All lands within 6 miles of Colo. River W. of 114 Mer. included
In Temp. Wd. Colo. River survey SO 1/31/1903

PL05048 REV WJ SO 1/31/1903 SEE H.I.
Sec 1-6

Lat. 35°50'57" N
Long. 114°10'10" W

SCALE

10 5 0 10 20 30 60

30 chains to the inch

WARNING STATEMENT

This plot is the Bureau's Record of Title, and should be used only as a graphic display of the township survey data. Records hereon do not reflect title changes which may have been effected by lateral movements of rivers or other bodies of water. Refer to the cadastral surveys for official survey information.

[illegible]

T. 29N
R. 18 W

TOWNSHIP 29 NORTH RANGE 18 WEST OF THE GILA & SALT RIVER MERIDIAN, ARIZONA

SECS	SUBDIVISION																Acres	Kind of Entry or Purpose	Serial Number or Order Number	Action Date	Remarks				
	NE 1/4				NW 1/4				SW 1/4				SE 1/4									Lots	Other Description		
	NE	NW	SW	SE	NE	NW	SW	SE	NE	NW	SW	SE	NE	NW	SW	SE									
	For orders affecting disposal or use of unidentified lands withdrawn for classification, minerals, water, and/or other public purposes, and Indian treaties, refer to Index to Miscellaneous Documents																								
2																		ALL;							
3																		ALL;							
4																		ALL;							
5																		ALL;							
6																		ALL;							
7																		ALL;							
8																		ALL;							
9																		ALL;							
10																		ALL;							
11																		ALL;							
12																		ALL;		PL LAKE MEAD NATIONAL RECREATION AREA	88-639	10-8-1964	32N 8W;		
2																	PART 1	10N 6W;	0.14	IL BASE	335	2/9/1966			
12																		ALL;	640.00	LEASE / LAKE MEAD MINERAL	A-1200	3/27/1968	EFF 4/1/1968; PART REL 3/3/1970; TERM 3/31/1973;		
4											X														
5								X	X	X	X			X	X	X	X	X		PROTRACTION DIAGRAM 6;					
8	X	X	X	X												X	X		PROTRACTION DIAGRAM 6;	640.00	LEASE / LAKE MEAD MINERAL	A-6109	5/13/1971	EFF 6/1/1971; TERM 6/2/1975;	
1																									
2																									
3																									
4																									
5																									
6																		M&B; ALL LANDS LYING WITHIN SIX MILES OF COLORADO RIVER EXCEPT AS TO ALL LANDS LYING INSIDE A LINE 300 FT LANDWARD FROM THE HIGHWATER MARK, MEASURED FROM A LINE HORIZONTAL TO A PERPENDICULAR RISING FROM THE 655 FT ELEVATION OF LAKE MOHAVE, AND THE 1229 FT ELEVATION OF LAKE MEAD;		PLO PART REV TEMP WDL COLORADO RIVER SURVEY, SO 1/31/1903	5048	4/22/1971	21N 21W;		
30	X	X	X	X	X				X	X				X	X	X	X	X		1-4					
32																		ALL;							

TOWNSHIP 29 NORTH RANGE 18 WEST OF THE GILA & SALT RIVER MERIDIAN, ARIZONA

SECS	SUBDIVISION																Acres	Kind of Entry or Purpose	Serial Number or Order Number	Action Date	Remarks		
	NE 1/4				NW 1/4				SW 1/4				SE 1/4									Lots	Other Description
	NE	NW	SW	SE	NE	NW	SW	SE	NE	NW	SW	SE	NE	NW	SW	SE							
	For orders affecting disposal or use of unidentified lands withdrawn for classification, minerals, water, and/or other public purposes, and Indian treaties, refer to Index to Miscellaneous Documents																						
34																		ALL; 29N 19W;	1919.52	LEASE / OG	A-13846	3/31/1981	EFF 4/1/1981; PART ASSIGNED 3/1/1982; TERM 4/1/1985; OG SIM OCT 1985;
24																		ALL;					
26																		ALL;					
28																		ALL;					
36																		ALL;	2560.00	LEASE / OG	A-13847	3/31/1981	EFF 4/1/1981; PART ASSIGNED 3/1/1982; TERM 4/1/1985; OG SIM DEC 1985;
14																		ALL;					
16																		ALL;					
20																		ALL;					
22																		ALL;	2560.00	LEASE / OG	A-13848	3/31/1981	EFF 4/1/1981; PART ASSIGNED 3/1/1982; TERM 4/1/1985; OG SIM OCT 1985;
30					X			X					X	X	X	X	1, 2						
32					X	X	X	X					X	X	X	X							
34					X	X	X	X					X	X	X	X			959.74	LEASE / OG	A-13846-A	5/12/1982	EFF 4/1/1981; TERM 4/1/1986; OG SIM OCT 1986;
24					X	X	X	X					X	X	X	X							
26					X	X	X	X					X	X	X	X							
28					X	X	X	X					X	X	X	X							
36					X	X	X	X					X	X	X	X			1280.00	LEASE / OG	A-13847-A	5/12/1982	EFF 4/1/1981; TERM 4/1/1986; OG SIM OCT 1986;
14					X	X	X	X					X	X	X	X							
16					X	X	X	X					X	X	X	X							
20					X	X	X	X					X	X	X	X							
22					X	X	X	X					X	X	X	X			1280.00	LEASE / OG	A-13848-A	5/12/1982	EFF 4/1/1981; TERM 4/1/1985; OG SIM OCT 1985;
	ENTIRE TOWNSHIP																	27N 21W;		PLO REV TEMP WDL FOR CL, EO 5339, 4/25/1930	6281	7/22/1982	OPEN TO ENTRY; PLO 6281 CORRECTS AND AMENDS PLO 5976, 8/5/1981 (NOT POSTED); (A-13384);
24						X	X			X	X												
26																		E2E2E2;					
36																		W2W2W2;		R/W ROAD AMENDED	AZA-22836	3/27/1998	PERPETUAL; LD TP: 28N 17W;